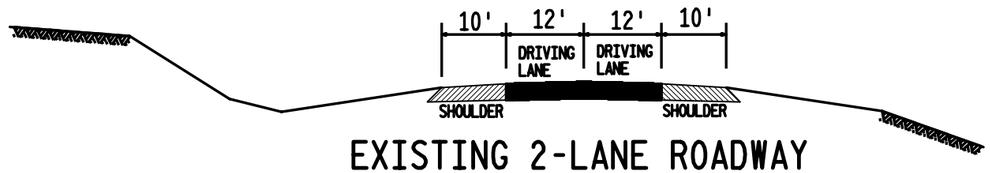

EXISTING 2-LANE ROADWAY

CONVERTED TO 4-LANE ROADWAY (EAST OR WEST OF EXISTING ROADWAY)

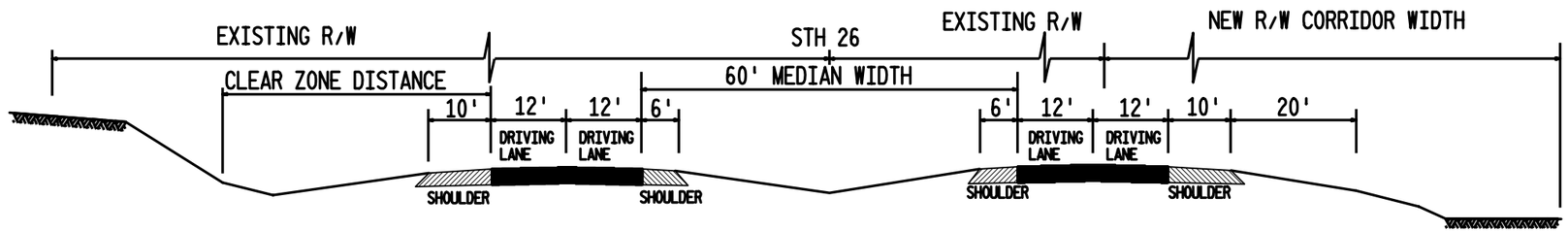

4-LANE RURAL EXPRESSWAY
ADD TWO LANES TO EXISTING

OR

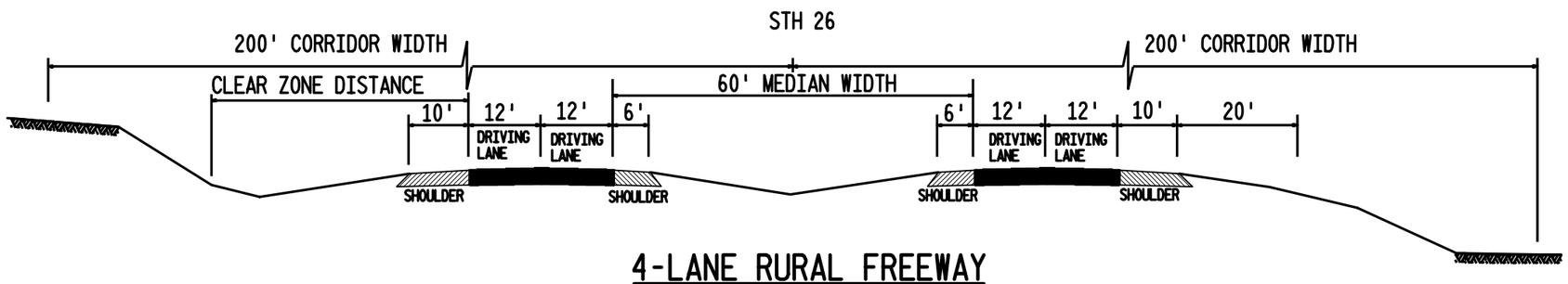

4-LANE RURAL FREEWAY
BYPASS/RELOCATED ALIGNMENT

STH 26 -- JANESVILLE TO WATERTOWN
ROCK, JEFFERSON & DODGE COUNTIES

TYPICAL ROADWAY SECTIONS

EXHIBIT 4 SHEET 1 OF 1

EARTH TECH COMPUTER AIDED DESIGN & DRAFTING
SCALE = 1000.000000
Plotter = eeWorld (11x17223.34)
Pen Table = L:\library\Trans\CadNet\Ptable\default.tbl
DATE =Mon Dec 20 14:30:33 2004
DGN LEVELS = 1-54,56-63
DGN = \\usmadd01\data\work\projects\34756\CADD\HWY\GRA\PRF\ens_tgnsubsection.prf
DGN = \\usmadd01\data\work\projects\34756\CADD\HWY\GRA\ens_tgnsubsection.dgn
RF01 = \\usmadd01\data\work\projects\34756\CADD\HWY\GRA\border_misc.dgn(MISCBORDER)
RF01 LEVELS = 1-30,32-44,46-63
RF02 = \\usmadd01\data\work\projects\34756\CADD\HWY\GRA\sth26tgn2.dgn(sth26tgn2)
RF02 LEVELS = 1-63
RF03 = *no ref name(*no ref logical)
RF03 LEVELS = no ref levels*
RF04 = *no ref name(*no ref logical)
RF04 LEVELS = no ref levels*
RF05 = *no ref name(*no ref logical)
RF05 LEVELS = no ref levels*
RF06 = *no ref name(*no ref logical)
RF06 LEVELS = no ref levels*
RF07 = *no ref name(*no ref logical)
RF07 LEVELS = no ref levels*
RF08 = *no ref name(*no ref logical)
RF08 LEVELS = no ref levels*