BEGIN CENTRAL SEGMENT

END CENTRAL SEGMENT IMPROVEMENTS
MATCH 2001-02 JOHNSON CREEK IMPROVEMENTS
(PROJECT I.D. 1391-05-71)

ALTERNATIVE C1

ALTERNATIVE C2
MODIFICATION C2 (a)
MODIFICATION C2 (b)

ALTERNATIVE C3

ALTERNATIVE C4

SHEET 1
SHEET 2
SHEET 3A: C1,C2
SHEET 3B: C3, C4
SHEET 4
SHEET 6
SHEET 7: C3
SHEET 8: C4
SHEET 10

STH 106
STH 26
USH 12
BUS. 26
ALLEN CREEK
STH 89
FORT ATKINSON
ROCK RIVER
USH 18
JEFFERSON
JUNCTION RD.
CRAWFISH RIVER
JOHNSON CREEK
IH 94
BANECK LN.

SCALE 1.25mi. 2.5mi.

N

LEGEND

| | |
|---|---|
| CEMETERIES | |
| PARK BOUNDARIES | |
| PUBLIC TRAILS | |
| HISTORIC AREAS | H |
| FLOODPLAINS | |
| WETLAND#/FOREST# | W-# / F-# |
| WETLANDS | |
| RES/BUS RELOCATION | R |
| STREET CLOSURES | XXXXXXXX |
| CORPORATE LIMITS | |
| ROADWAY R/W | |
| FOREST EDGE | |
| PROPERTY LINE | |
| COMMON OWNER LINE | |
| NATURAL AREA EDGE | |
| WILDLIFE AREA | |
| WATER EDGE/ DRAINAGEWAY | |
| CALCULATED NOISE READING | R-0 |
| MEASURED NOISE READING | MR-50 |

ROADWAY DETAIL

RIGHT-OF-WAY
TRAVEL LANES
RIGHT-OF-WAY
AT-GRADE INTERSECTION
GRADE SEPARATION STRUCTURES

STH 26 -- JANESVILLE TO WATERTOWN
ROCK, JEFFERSON & DODGE COUNTIES

**Detailed Study Alternatives**
Central Segment

Exhibit 6 Index Sheet

EARTH TECH COMPUTER AIDED DESIGN & DRAFTING



DATE: Wed Jul 19 16:54:50 2000

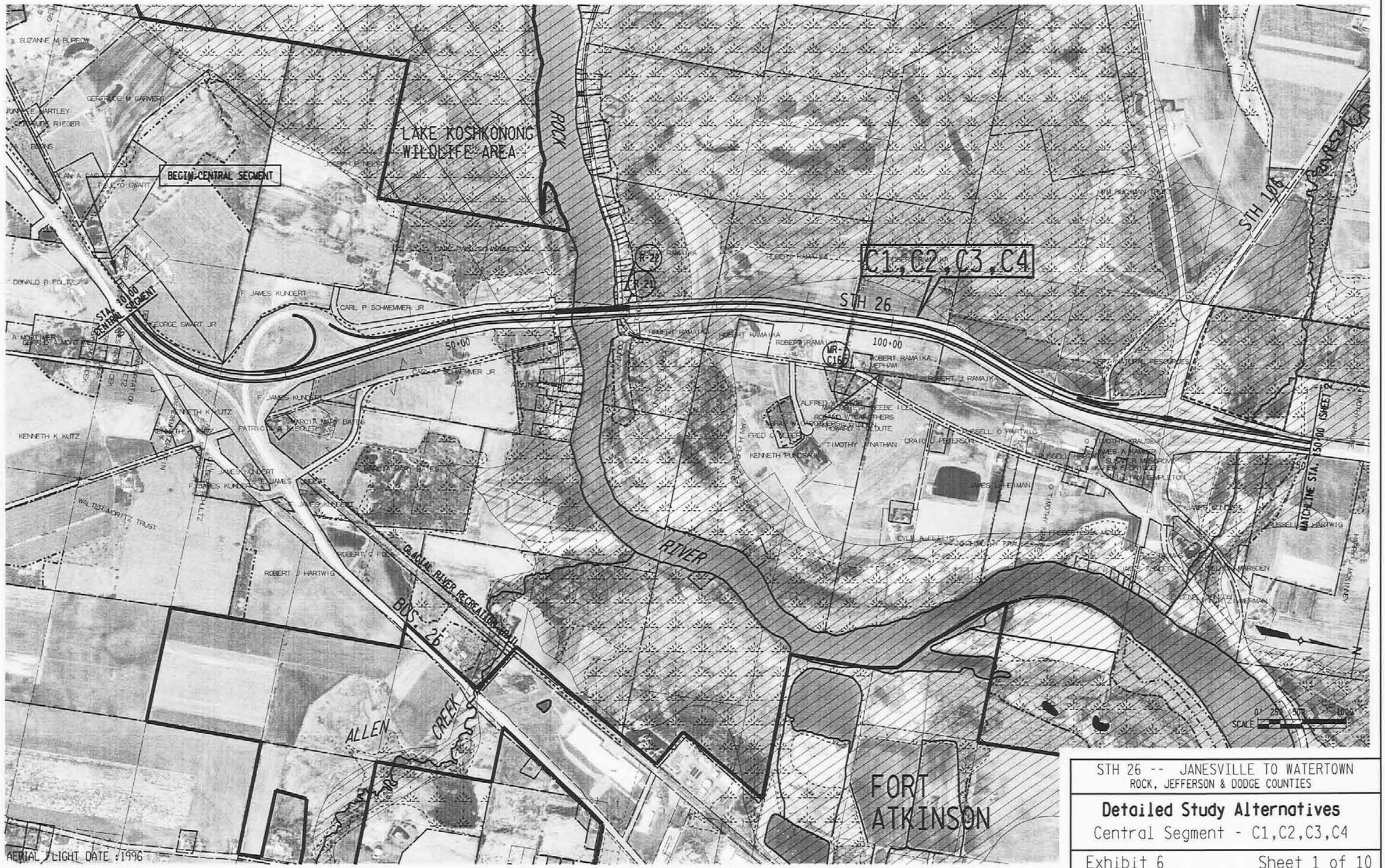


AERIAL FLIGHT DATE : 1996

STH 26 -- JANESVILLE TO WATERTOWN
ROCK, JEFFERSON & DODGE COUNTIES

**Detailed Study Alternatives**

Central Segment - C1,C2,C3,C4

Exhibit 6 Sheet 1 of 10





EARTH TECH COMPUTER AIDED DESIGN & DRAFTING

AERIAL FLIGHT DATE : 1996

STH 26 -- JANESVILLE TO WATERTOWN
ROCK, JEFFERSON & DODGE COUNTIES

**Detailed Study Alternatives**

Central Segment - C1,C2,C3,C4

Exhibit 6 Sheet 2 of 10



EARTH TECH COMPUTER AIDED DESIGN & DRAFTING

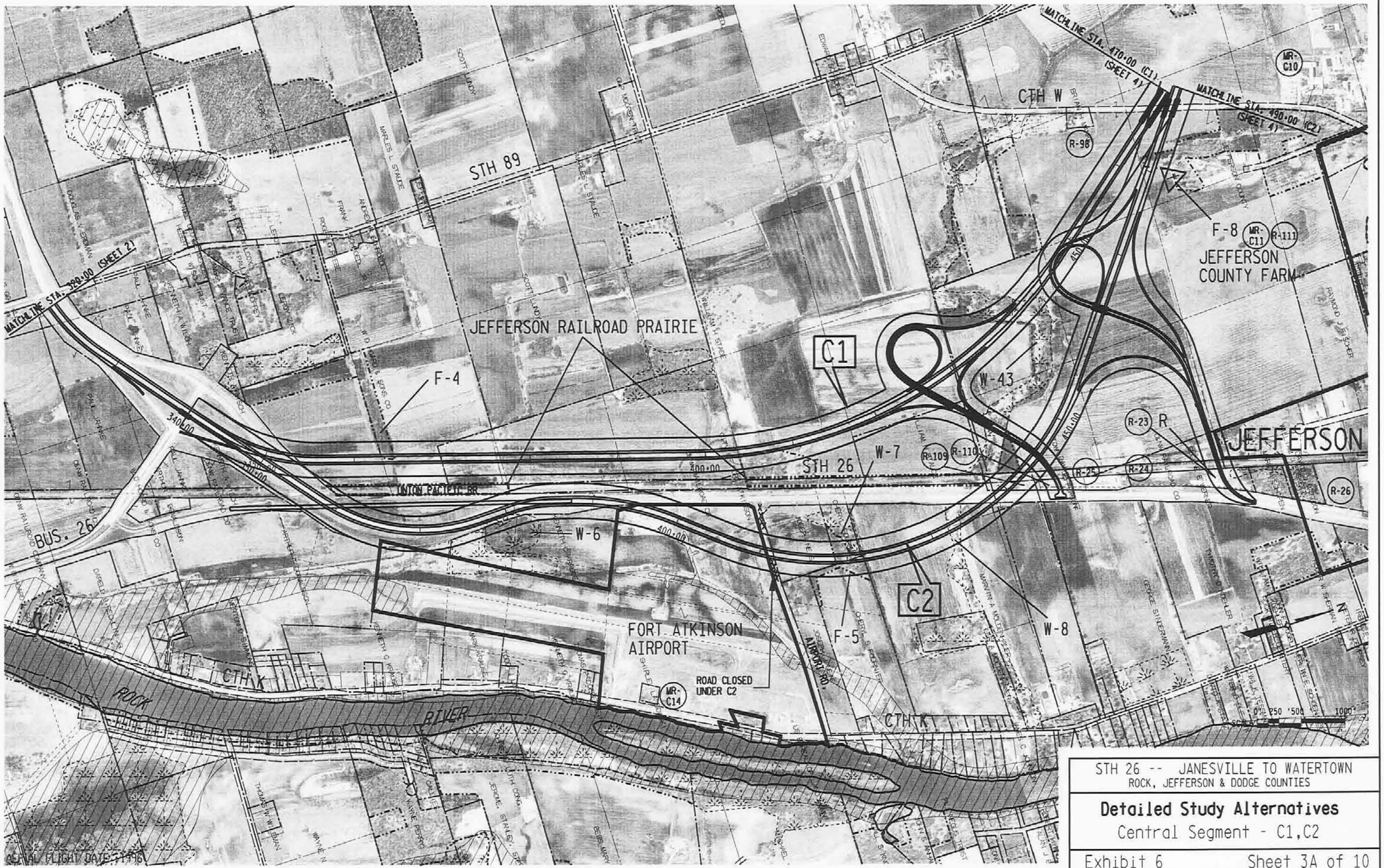


STH 26 -- JANESVILLE TO WATERTOWN
ROCK, JEFFERSON & DODGE COUNTIES

**Detailed Study Alternatives**

Central Segment - C1,C2

Exhibit 6 Sheet 3A of 10



EARTH TECH COMPUTER AIDED DESIGN & DRAFTING

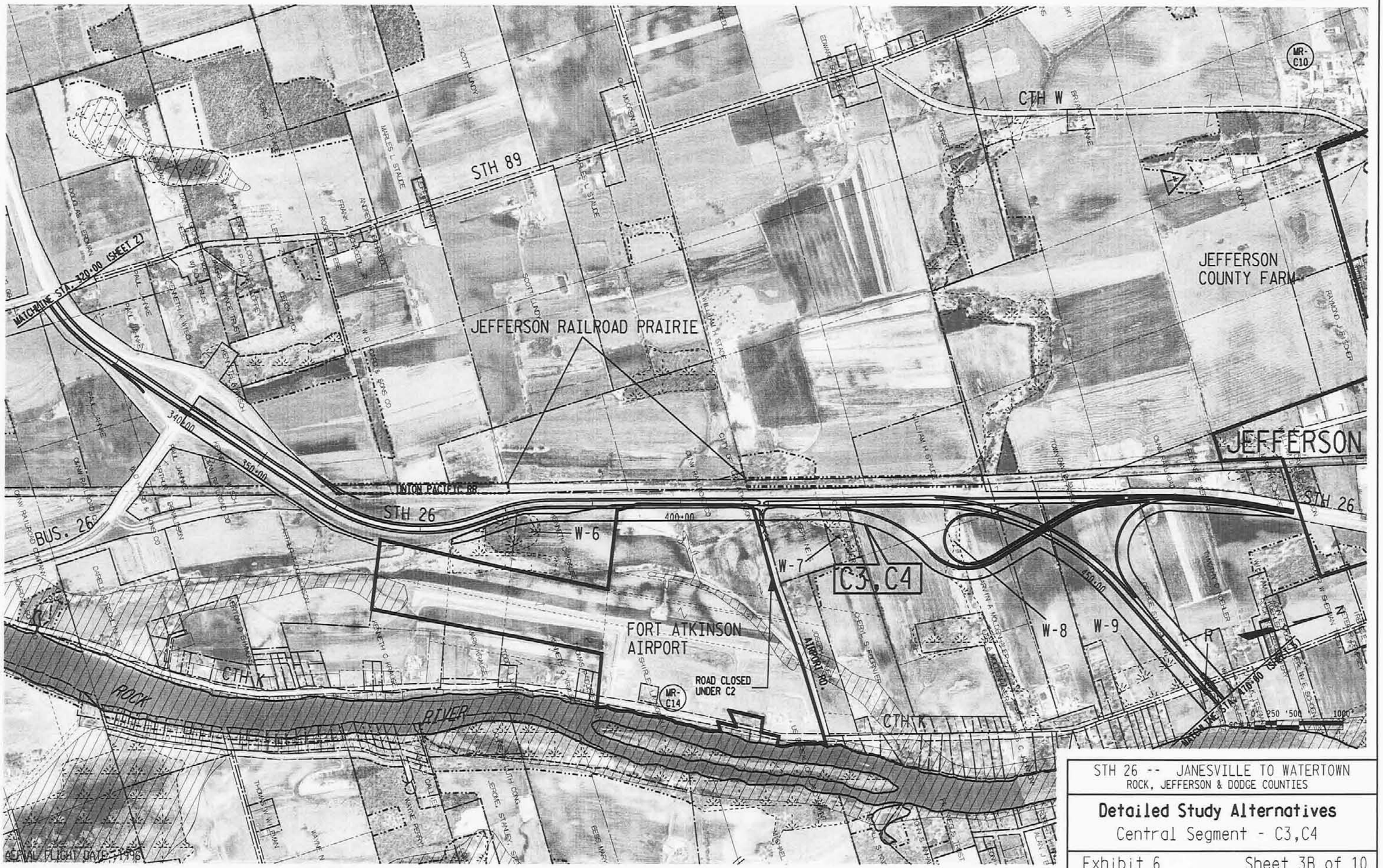


STH 26 -- JANESVILLE TO WATERTOWN
ROCK, JEFFERSON & DODGE COUNTIES

**Detailed Study Alternatives**

Central Segment - C3,C4

Exhibit 6 Sheet 3B of 10



EARTH TECH COMPUTER AIDED DESIGN & DRAFTING