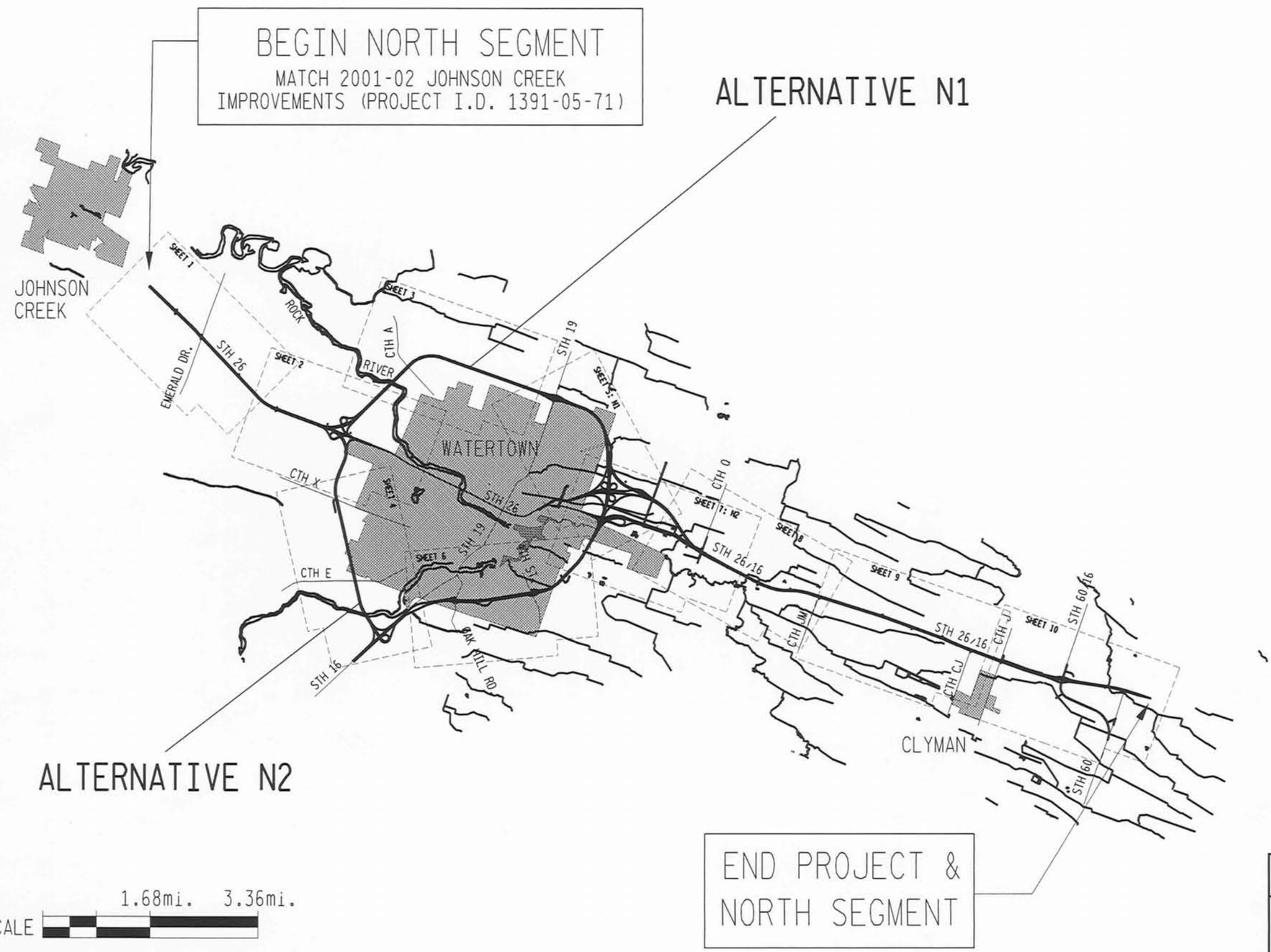

LEGEND

CEMETERIES	
PARK BOUNDARIES	
PUBLIC TRAILS	
HISTORIC AREAS	H
FLOODPLAINS	
WETLAND#/FOREST#	W-# / F-#
WETLANDS	
RES/BUS RELOCATION	R
STREET CLOSURES	XXXXXXXX
CORPORATE LIMITS	
ROADWAY R/W	
FOREST EDGE	
PROPERTY LINE	
COMMON OWNER LINE	
NATURAL AREA EDGE	
WILDLIFE AREA	
WATER EDGE/ DRAINAGEWAY	
CALCULATED NOISE READING	R-0
MEASURED NOISE READING	MR-S0

ROADWAY DETAIL

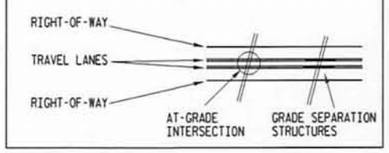

STH 26 -- JANESVILLE TO WATERTOWN
ROCK, JEFFERSON & DODGE COUNTIES

Detailed Study Alternatives
North Segment

Exhibit 7 Index Sheet

EARTH TECH COMPUTER AIDED DESIGN & DRAFTING
DATE Wed Jul 19 16:55:02 2000

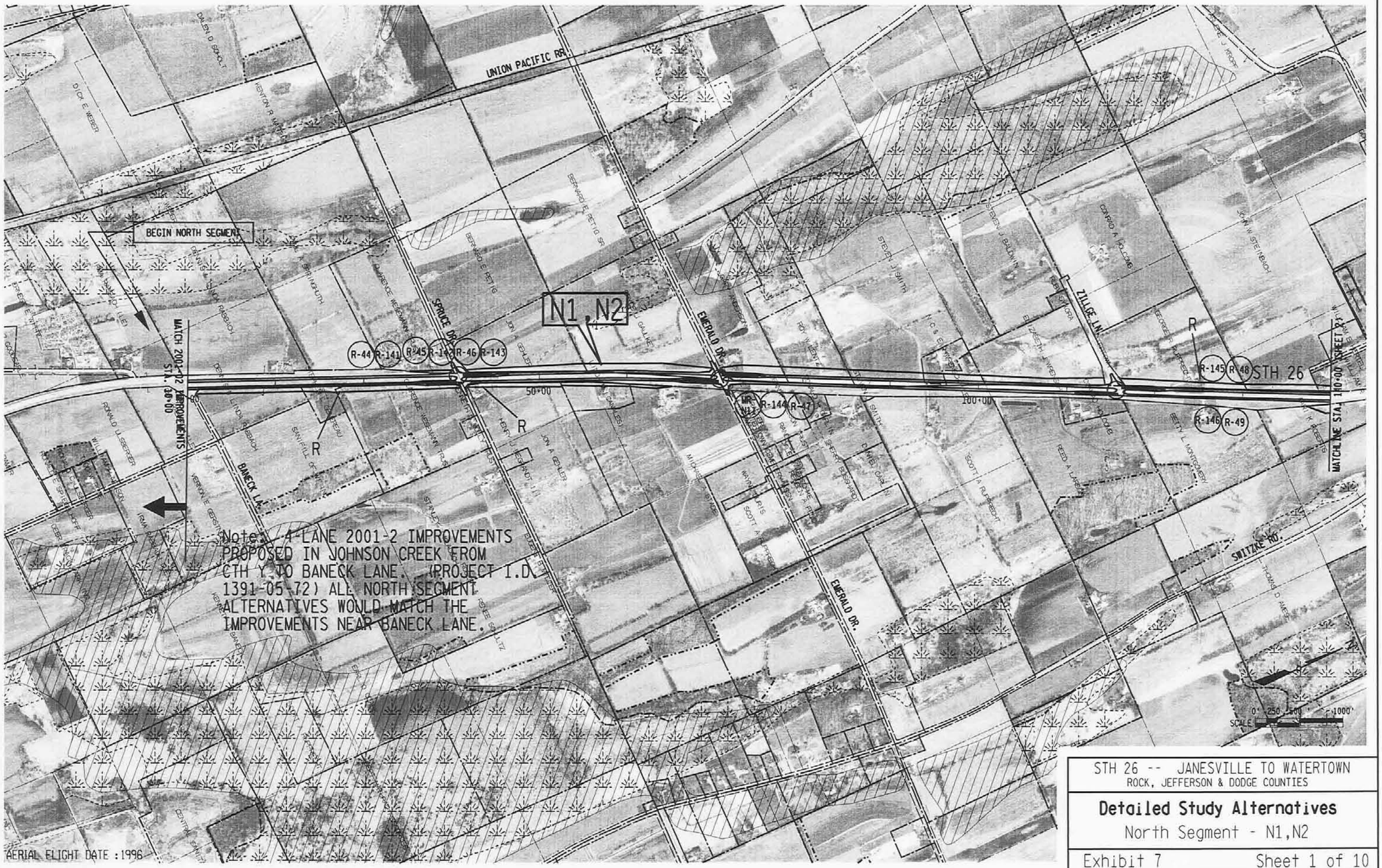

STH 26 -- JANESVILLE TO WATERTOWN
ROCK, JEFFERSON & DODGE COUNTIES

Detailed Study Alternatives

North Segment - N1,N2

Exhibit 7 | Sheet 1 of 10

EARTH TECH COMPUTER AIDED DESIGN & DRAFTING

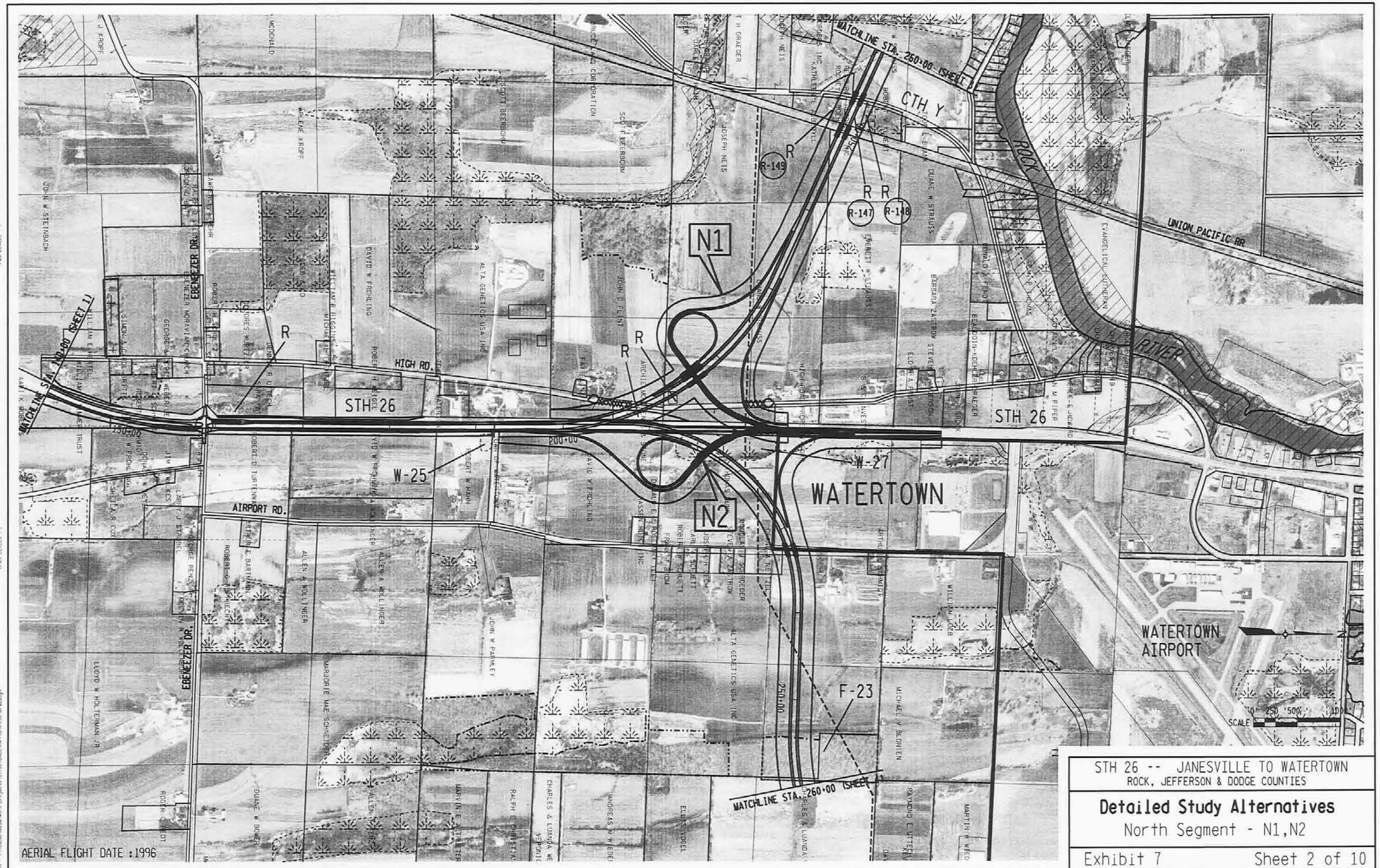

STH 26 -- JANESVILLE TO WATERTOWN
ROCK, JEFFERSON & DODGE COUNTIES

Detailed Study Alternatives

North Segment - N1,N2

Exhibit 7 Sheet 2 of 10

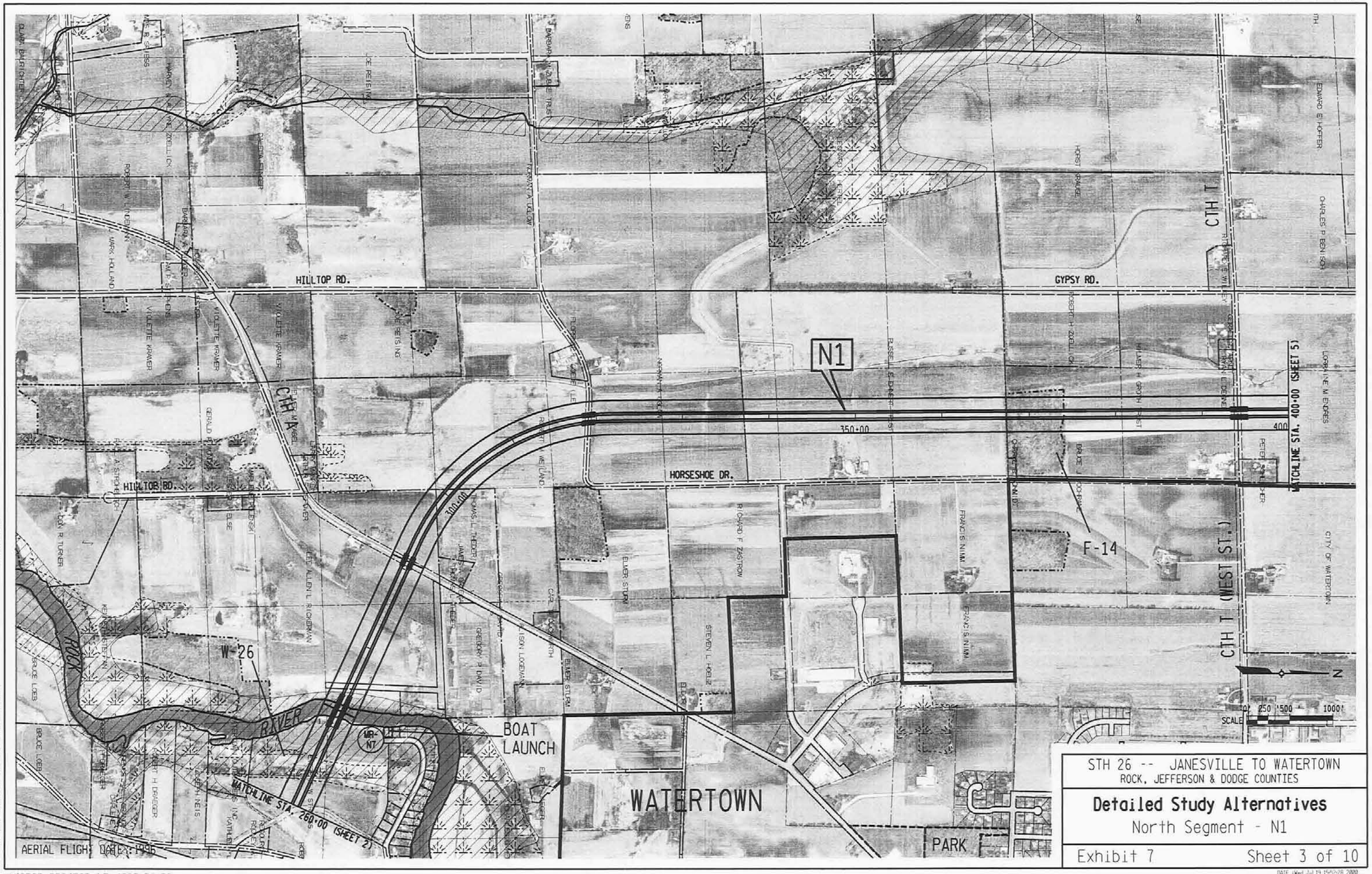

STH 26 -- JANESVILLE TO WATERTOWN
ROCK, JEFFERSON & DODGE COUNTIES

Detailed Study Alternatives

North Segment - N1

Exhibit 7 Sheet 3 of 10

DATE: Wed Jul 19 15:52:28 2000

EARTH TECH COMPUTER AIDED DESIGN & DRAFTING