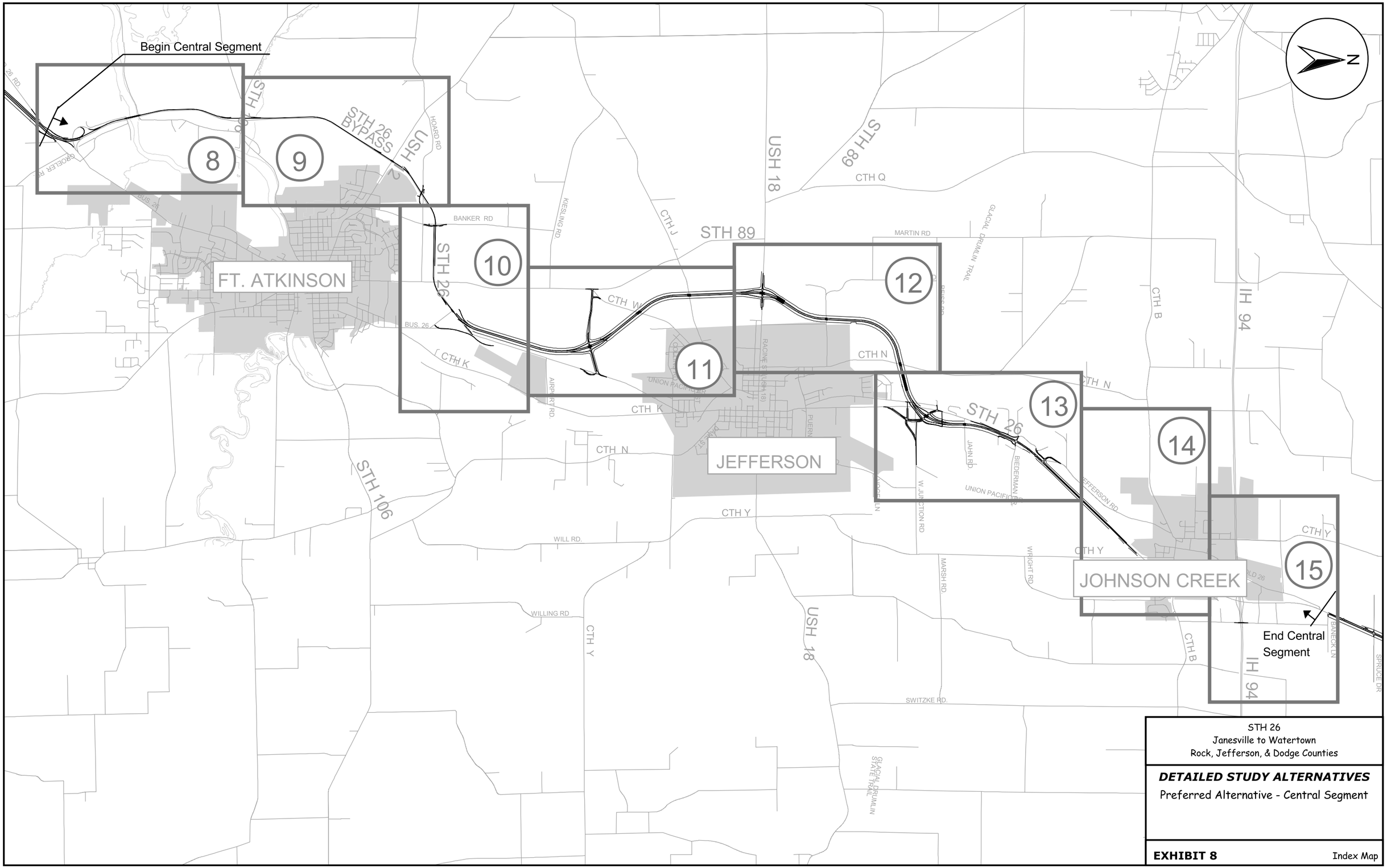

STH 26
Janesville to Watertown
Rock, Jefferson, & Dodge Counties

DETAILED STUDY ALTERNATIVES

Preferred Alternative - Central Segment

EXHIBIT 8 Index Map

STH 26
Janesville to Watertown
Rock, Jefferson, & Dodge Counties

DETAILED STUDY ALTERNATIVES

Preferred Alternative - Central Segment

0 800 Feet

EXHIBIT 8 Sheet 8 of 24

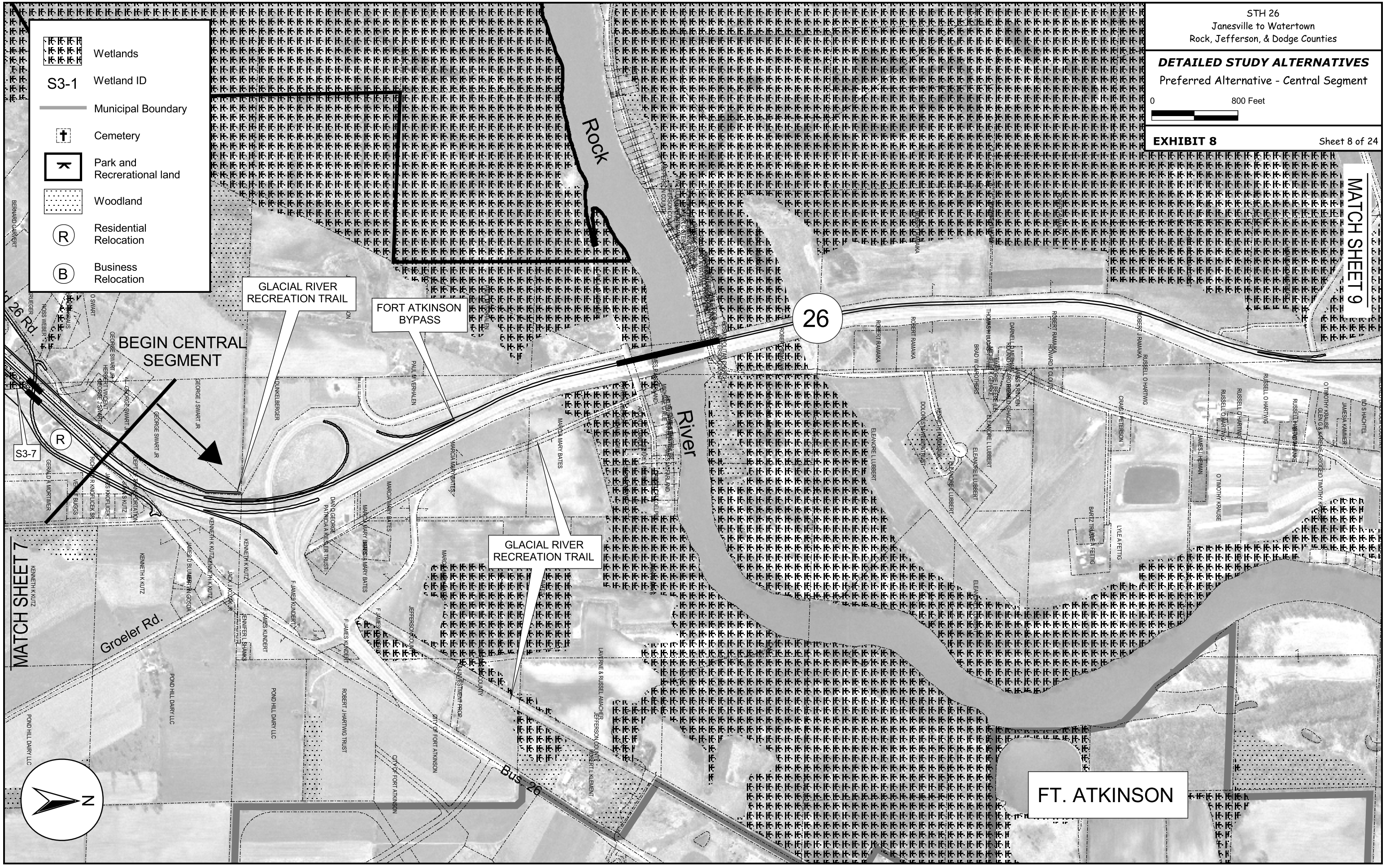

STH 26
Janesville to Watertown
Rock, Jefferson, & Dodge Counties

DETAILED STUDY ALTERNATIVES

Preferred Alternative - Central Segment

0 800 Feet

EXHIBIT 8

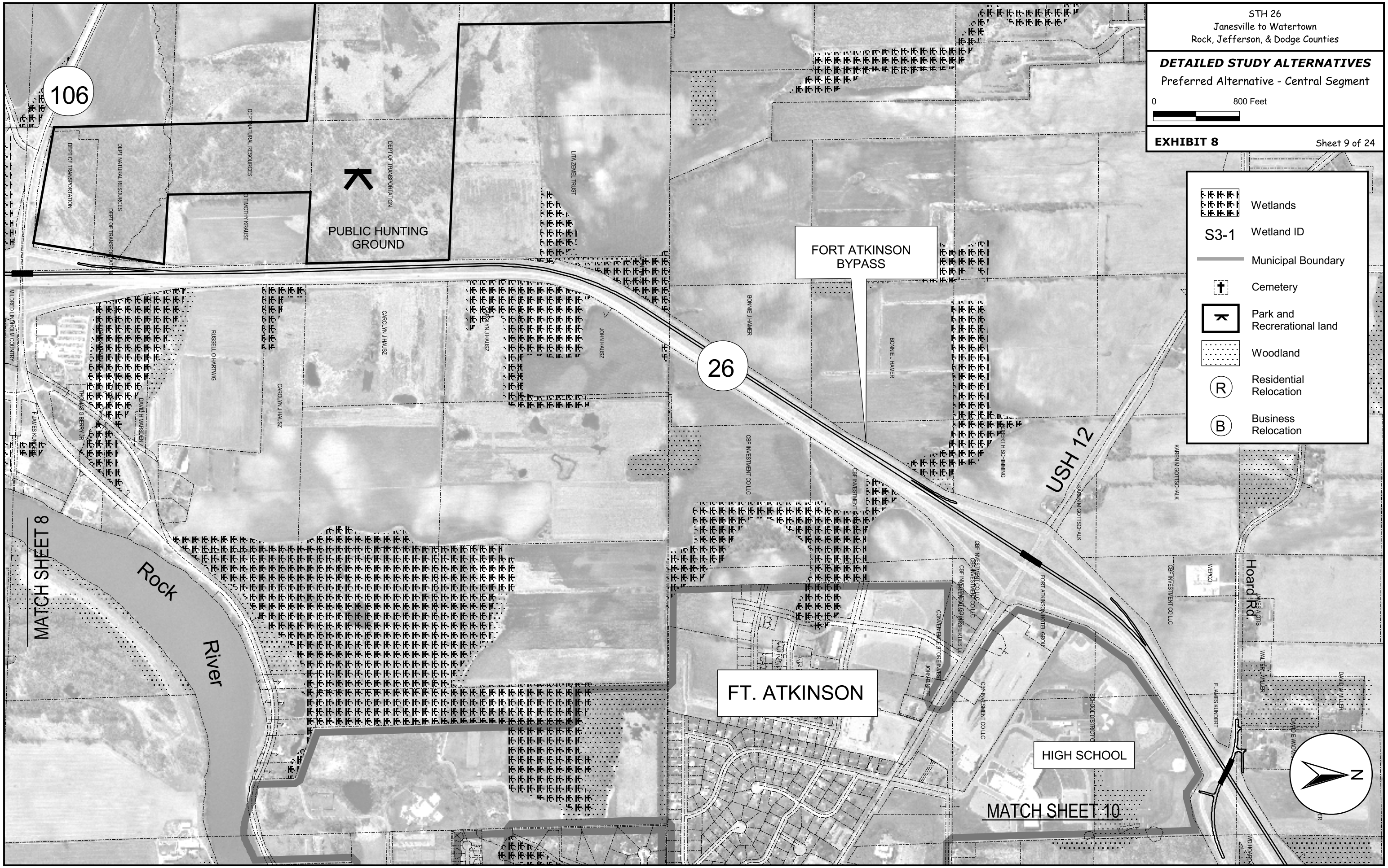

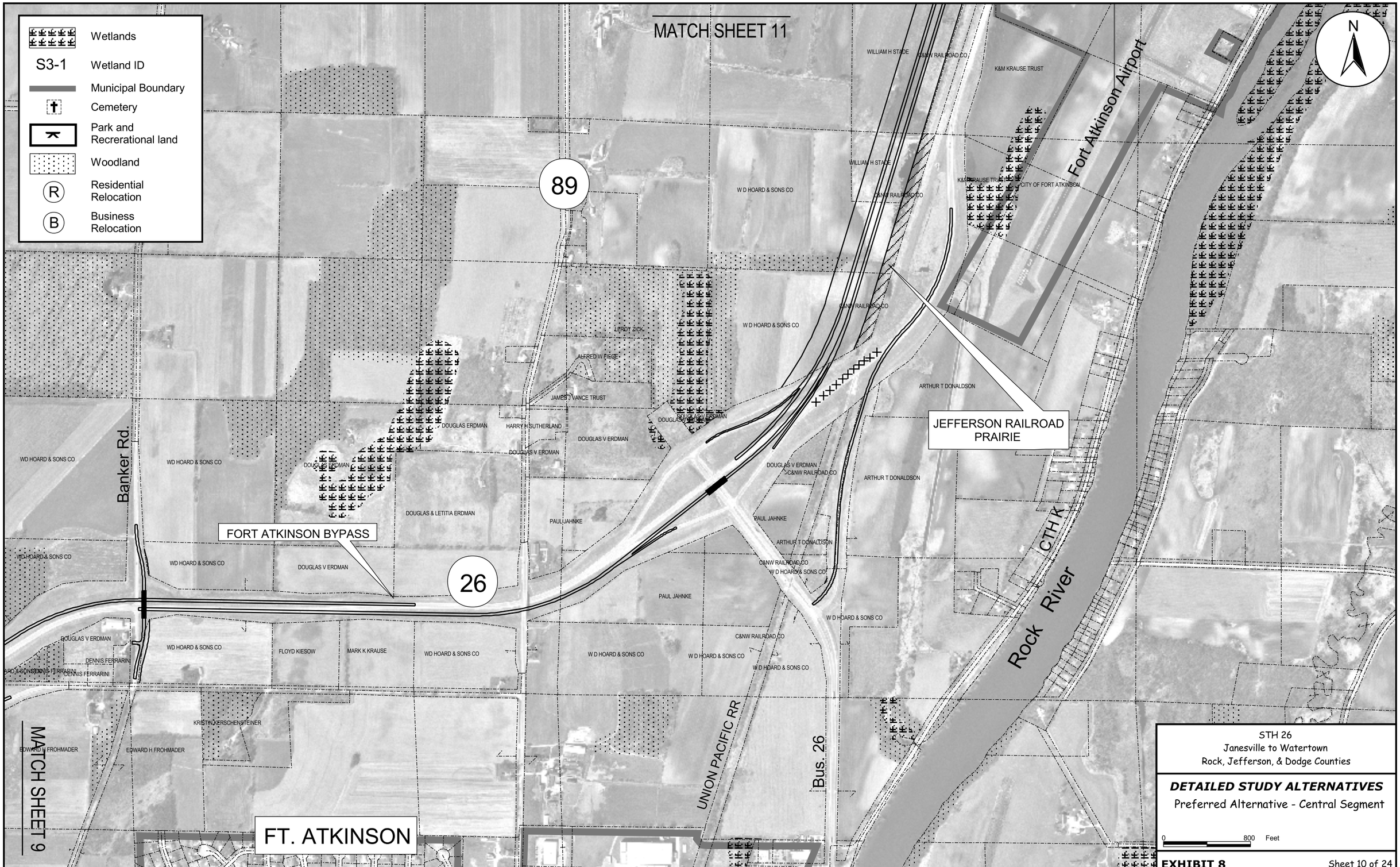

STH 26
Janesville to Watertown
Rock, Jefferson, & Dodge Counties

DETAILED STUDY ALTERNATIVES

Preferred Alternative - Central Segment

EXHIBIT 8

Sheet 10 of 24

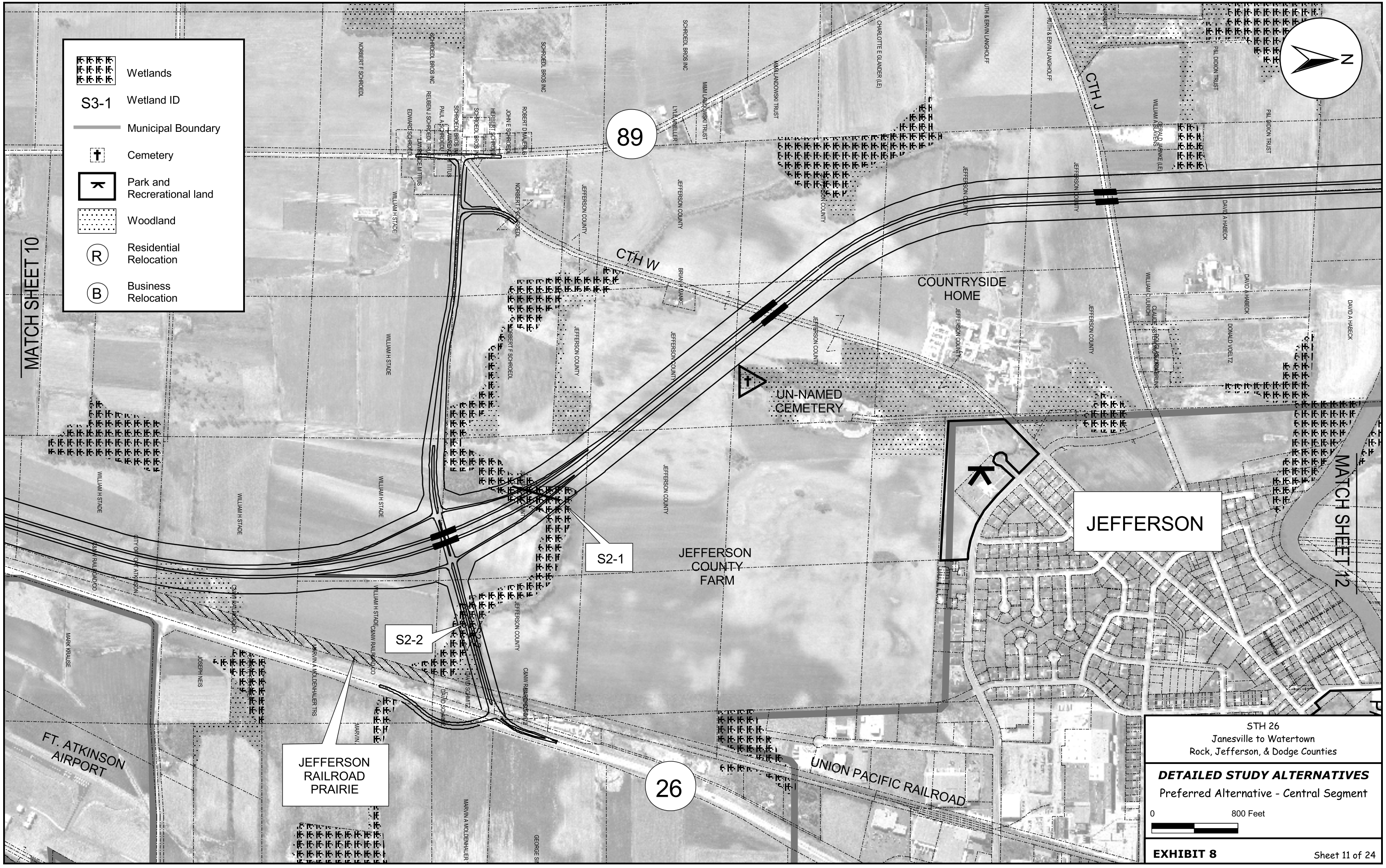

STH 26
Janesville to Watertown
Rock, Jefferson, & Dodge Counties

DETAILED STUDY ALTERNATIVES

Preferred Alternative - Central Segment

0 800 Feet

EXHIBIT 8

Sheet 11 of 24