Madison Area M•P•O Metropolitan Planning Organization Transportation Planning Services

Regional Transportation Plan 2030

Madison Metropolitan Area & Dane County

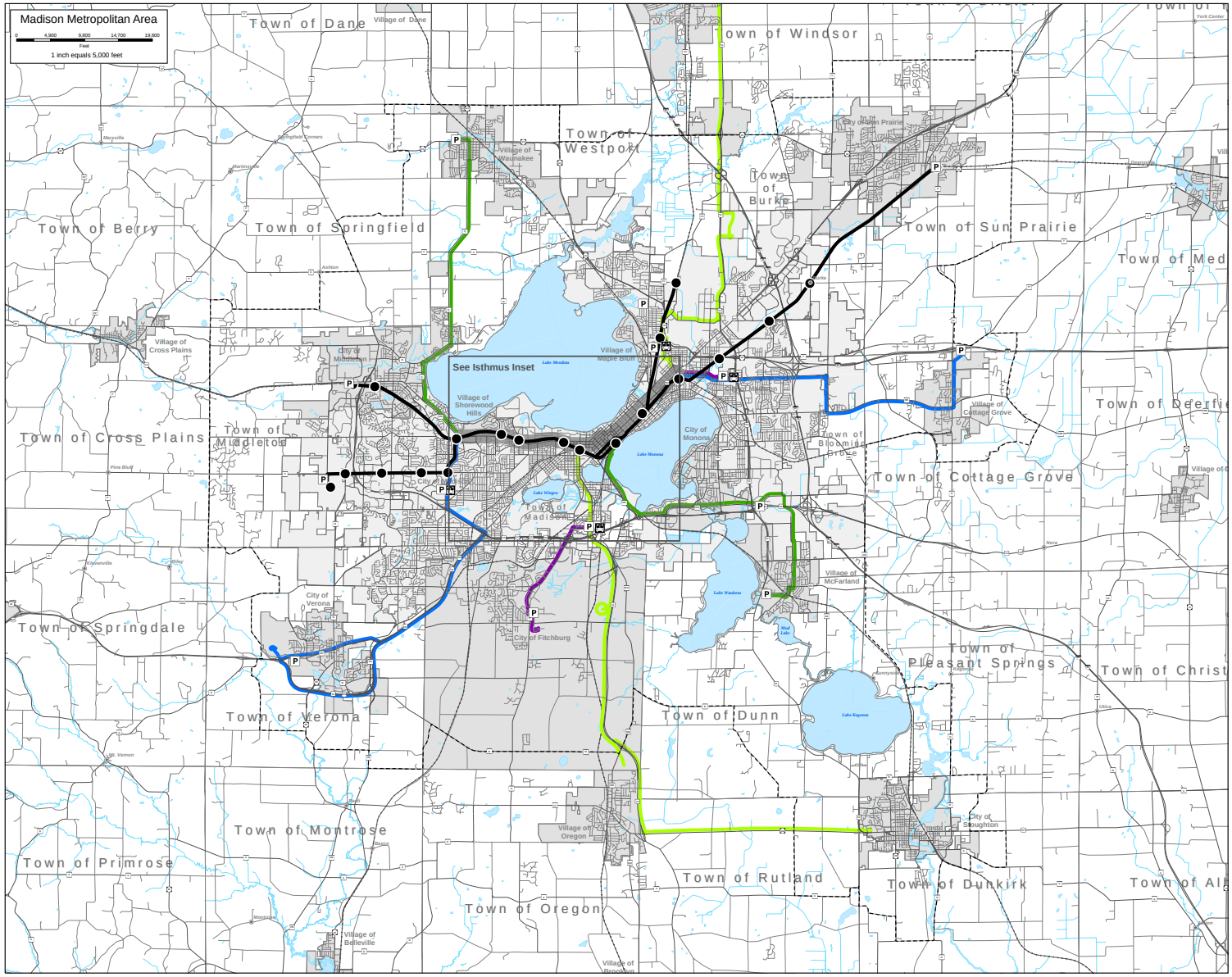

Commuter Rail (Hybrid*) Transit Alternative

* Technology allows running on street as well as rail line.

- Park and Ride Lot
- Transfer Station
- Rail Station

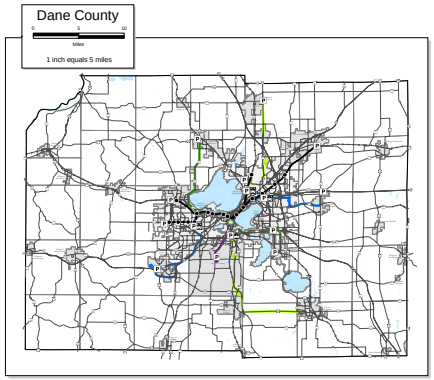

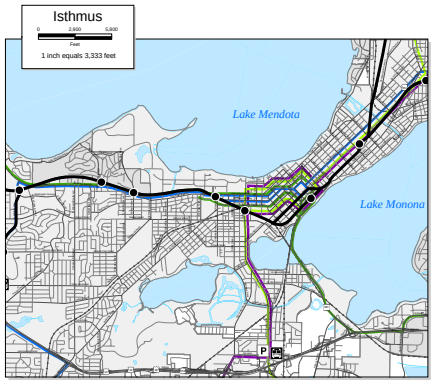

Source Info:
Street Base: 4/00, Orthophoto Derived (MAMPO/DCLIO).
Functional Classifications: 10/04 (MAMPO, WDOT).
Hydrography: 12/00, 1:24,000 (WIONR).
Civil Division Limits: 5/04, Annexation Records (MAMPO/DCLIO).
MPO Boundary: 9/02 (MAMPO).

NAME: gabrie
PRINTED: 9/14/2005
FILE: 10GIS\BIKEPEDESTRIAN\Cities\Maps_Site\ArcMap\Proj_3\RCompPlan\Expressbus\Expressbusand\Hybrid\Rail_Alt.mxd

Lambert Conformal Conic Projection
Dane County Coordinate System - NAD 83(91).