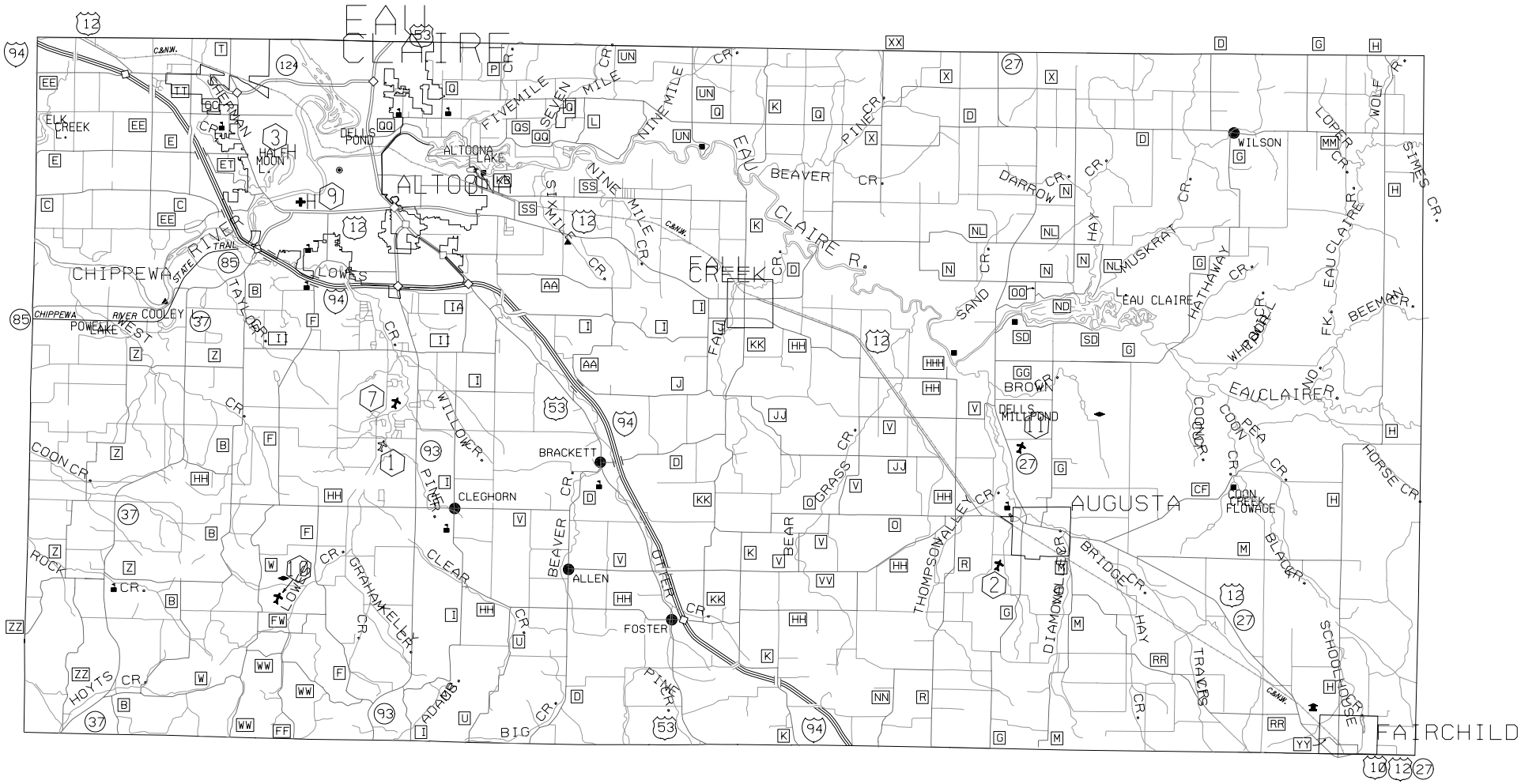

LEGEND

FREEWAY	DAM
U.S. OR STATE HWY	HOSPITAL
COUNTY TRUNK HWY	SCHOOLS
TOWN ROAD	AIRPORT
FIRELANE	COUNTY SEAT
MULTILANE DIVIDED	UNINCORPORATED VILLAGE
INTERCHANGE	FISH HATCHERY
HIGHWAY SEPARATION	GAME FARM
INTERSTATE HIGHWAY NO. 94	PUBLIC HUNT. OR FISH. GRDS.
U.S. HIGHWAY NO. 18	PUBLIC CAMP & PICNIC GRDS.
STATE HIGHWAY NO. 59	RANGER STATION
COUNTY HIGHWAY LETTER T	STATE PARK — WITH CAMPSITES / WITHOUT CAMPSITES
RAILROAD	COUNTY PARK — WITH FACILITIES / WITHOUT FACILITIES
STATE BOUNDARY	WAYSIDE — WITH FACILITIES / WITHOUT FACILITIES
COUNTY BOUNDARY	NATL. & STATE FOREST BNDRY
CIVIL TOWN BOUNDARY	
SECTION LINE	
CORPORATE LIMITS	

CIVIL TOWNS

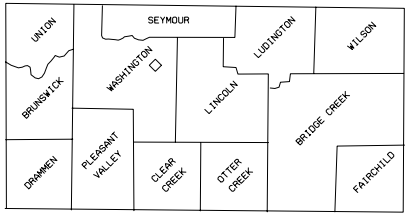

MILES OF HIGHWAY
AS OF JAN. 1, 1992

	TOWNSHIP NUMBERING					
STATE.....148.....	6	5	4	3	2	1
COUNTY.....433.....	7	8	9	10	11	12
LOCAL ROADS.....913.....						
OTHER ROADS.....20.....	18	17	16	15	14	13
TOTAL FOR COUNTY....1504.....	19	20	21	22	23	24
LAND AREA.....649.SQ..MI.....	30	29	28	27	26	25
POPULATION.....78,805.....	31	32	33	34	35	36
COUNTY SEAT.....EAU CLAIRE.....						

FOR BOUNDARIES OF PUBLIC HUNTING AND FISHING GROUNDS PLEASE CONTACT THE DEPARTMENT OF NATURAL RESOURCES

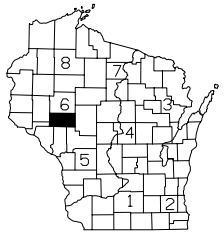

DISTRICTS

EAU CLAIRE CO.

DEPARTMENT OF TRANSPORTATION
STATE OFFICE BUILDING
MADISON, WISCONSIN

SCALE 0 1 2 MILES

CORRECTED FOR
JAN. 1994

GRID BASED ON WISCONSIN COORDINATE SYSTEM, CENTRAL ZONE

BASE COMPILED FROM U.S.G.S. QUADRANGLES
1:100,000 SERIES
REVISED 2-10-98

EAU CLAIRE 18-6