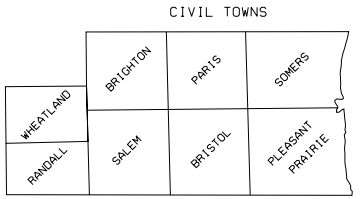

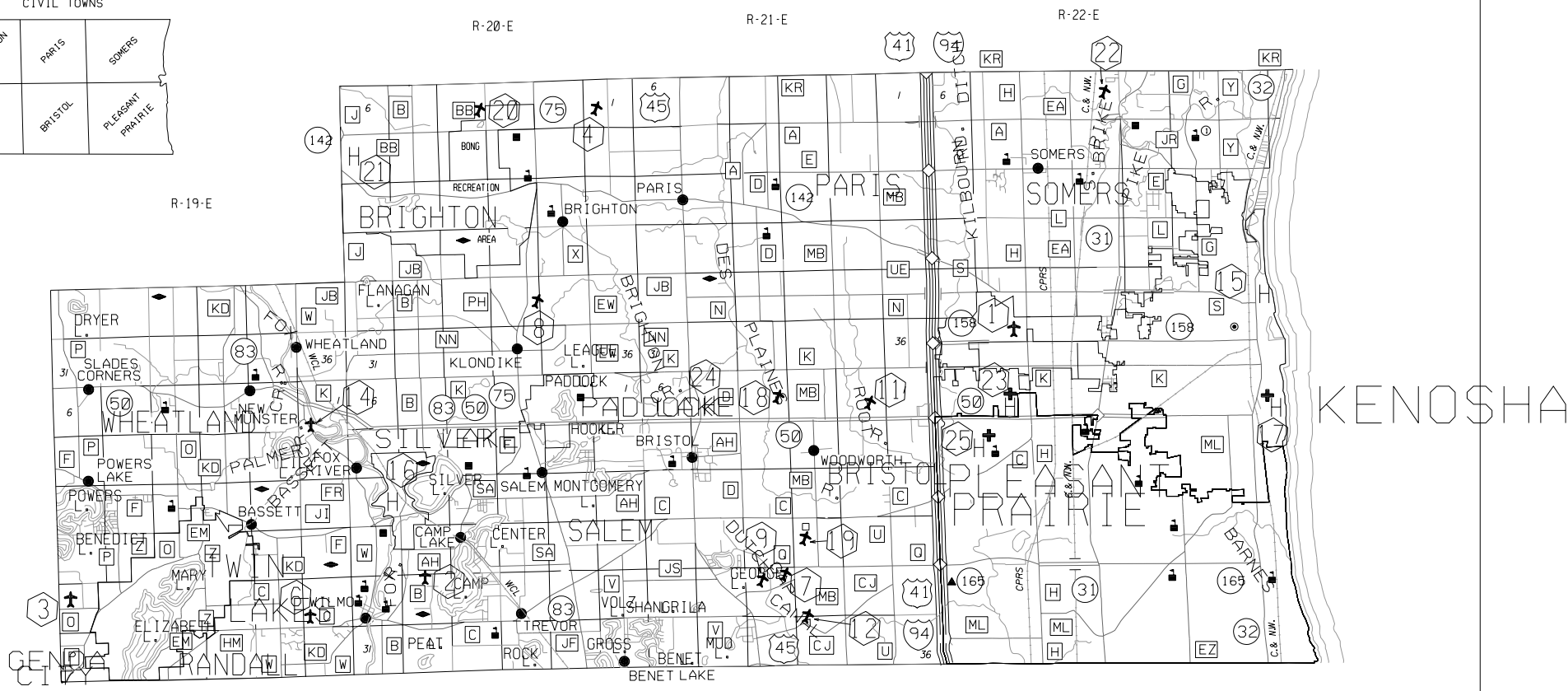

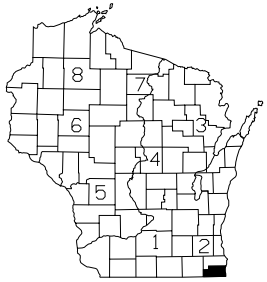

DISTRICTS

MILES OF HIGHWAY
AS OF JAN. 1, 1992

STATE	124
COUNTY	257
LOCAL ROADS	565
OTHER ROADS	13
TOTAL FOR COUNTY	959

LAND AREA	273 SQ. MI.
POPULATION	123,137
COUNTY SEAT	KENOSHA

FOR BOUNDARIES OF PUBLIC HUNTING AND FISHING GROUNDS PLEASE CONTACT THE DEPARTMENT OF NATURAL RESOURCES

LEGEND

FREEWAY
U.S. OR STATE HWY
COUNTY TRUNK HWY
TOWN ROAD
FIRELANE
MULTILANE DIVIDED
INTERCHANGE
HIGHWAY SEPARATION
INTERSTATE HIGHWAY NO. 94
U.S. HIGHWAY NO. 18
STATE HIGHWAY NO. 59
COUNTY HIGHWAY LETTER T
RAILROAD
STATE BOUNDARY
COUNTY BOUNDARY
CIVIL TOWN BOUNDARY
SECTION LINE
CORPORATE LIMITS
NATL. & STATE FOREST BNDRY

DAM
HOSPITAL
SCHOOLS
AIRPORT
COUNTY SEAT
UNINCORPORATED VILLAGE
FISH HATCHERY
GAME FARM
PUBLIC HUNT. OR FISH. GRDS.
PUBLIC CAMP & PICNIC GRDS.
RANGER STATION
STATE PARK — WITH CAMPSITES / WITHOUT CAMPSITES
COUNTY PARK — WITH FACILITIES / WITHOUT FACILITIES
WAYSIDE — WITH FACILITIES / WITHOUT FACILITIES

TOWNSHIP NUMBERING

6	5	4	3	2	1
7	8	9	10	11	12
18	17	16	15	14	13
19	20	21	22	23	24
30	29	28	27	26	25
31	32	33	34	35	36

GRID BASED ON WISCONSIN COORDINATE SYSTEM, SOUTH ZONE

KENOSHA CO.

DEPARTMENT OF TRANSPORTATION
STATE OFFICE BUILDING
MADISON, WISCONSIN

SCALE 0 1 2 MILES

CORRECTED FOR
JAN. 1994

BASE COMPILED FROM U.S.G.S. QUADRANGLES
1:100,000 SERIES

R 2-10-98

KENOSHA 30-2

KENOSHA 30-2