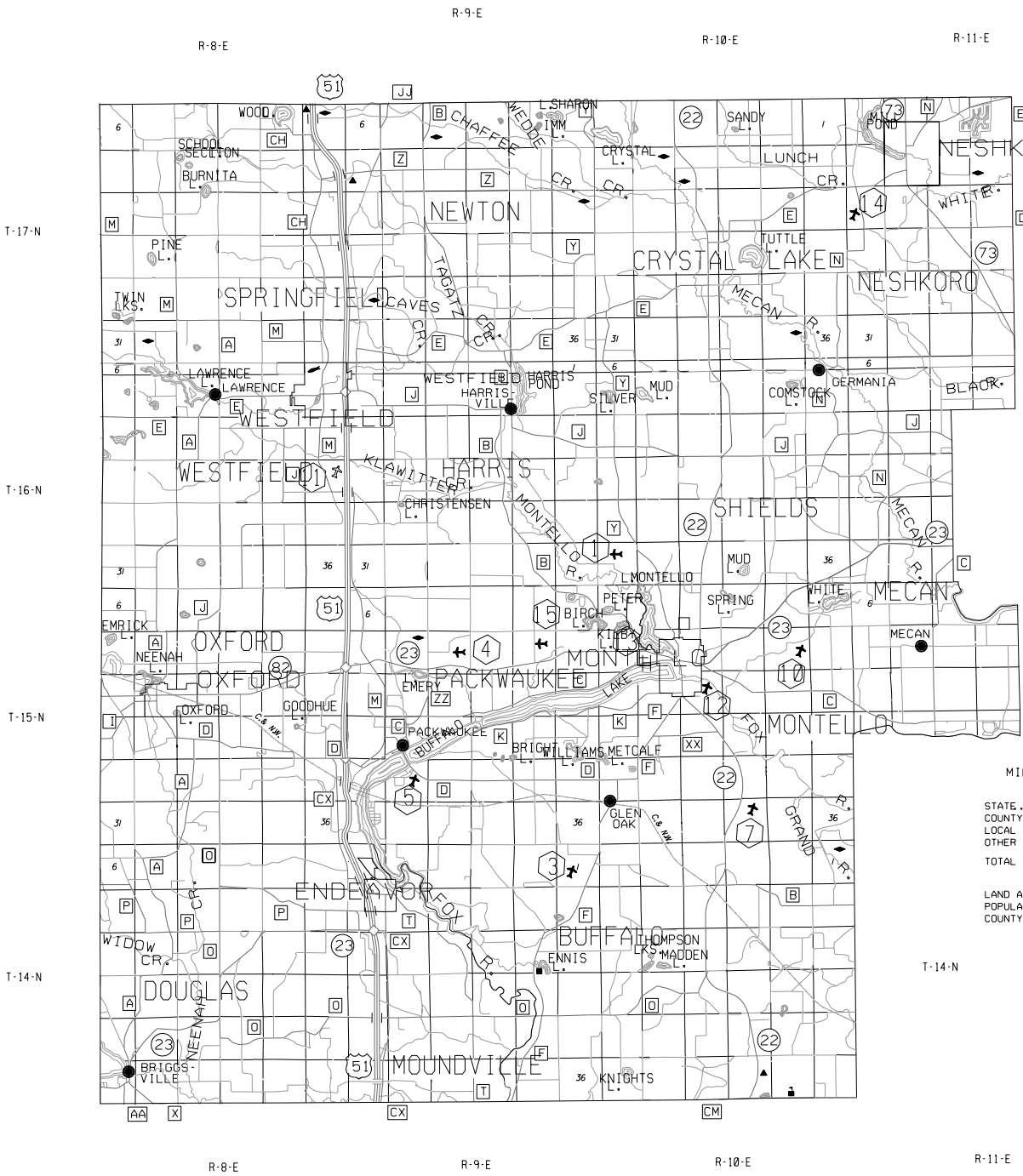

MARQUETTE 39-4

MILES OF HIGHWAY
AS OF JAN. 1, 1992

STATE.....86.....
COUNTY.....238.....
LOCAL ROADS.....527.....
OTHER ROADS.....6.....

TOTAL FOR COUNTY.....857.....

LAND AREA.....457 SQ. MI.....
POPULATION.....11,672.....
COUNTY SEAT.....MONTELLO.....

LEGEND

FREEWAY	DAM
U.S. OR STATE HWY	HOSPITAL
COUNTY TRUNK HWY	SCHOOLS
TOWN ROAD	AIRPORT
FIRELANE	COUNTY SEAT
MULTILANE DIVIDED	UNINCORPORATED VILLAGE
INTERCHANGE	FISH HATCHERY
HIGHWAY SEPARATION	GAME FARM
INTERSTATE HIGHWAY NO. 94	PUBLIC HUNT. OR FISH. GRDS.
U.S. HIGHWAY NO. 18	PUBLIC CAMP & PICNIC GRDS.
STATE HIGHWAY NO. 59	RANGER STATION
COUNTY HIGHWAY LETTER T	STATE PARK WITH CAMPSITES
RAILROAD	WITHOUT CAMPSITES
STATE BOUNDARY	COUNTY PARK WITH FACILITIES
COUNTY BOUNDARY	WITHOUT FACILITIES
CIVIL TOWN BOUNDARY	WAYSIDE WITH FACILITIES
SECTION LINE	WITHOUT FACILITIES
CORPORATE LIMITS	
NATL. & STATE FOREST BNDRY	

CIVIL TOWNS

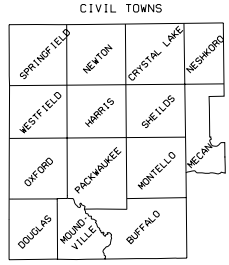

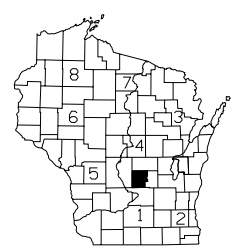

DISTRICTS

FOR BOUNDARIES OF PUBLIC HUNTING AND FISHING GROUNDS PLEASE CONTACT THE DEPARTMENT OF NATURAL RESOURCES

GRID BASED ON WISCONSIN COORDINATE SYSTEM, SOUTH ZONE

TOWNSHIP NUMBERING

6	5	4	3	2	1
7	8	9	10	11	12
18	17	16	15	14	13
19	20	21	22	23	24
30	29	28	27	26	25
31	32	33	34	35	36

MARQUETTE CO.

DEPARTMENT OF TRANSPORTATION
STATE OFFICE BUILDING
MADISON, WISCONSIN

SCALE 0 1 2 MILES

CORRECTED FOR
JAN. 1994

BASE COMPILED FROM U.S.G.S. QUADRANGLES
1:100,000 SERIES

R○▲=Ⓢ○⌓ 2-11-98 MARQUETTE 39-4