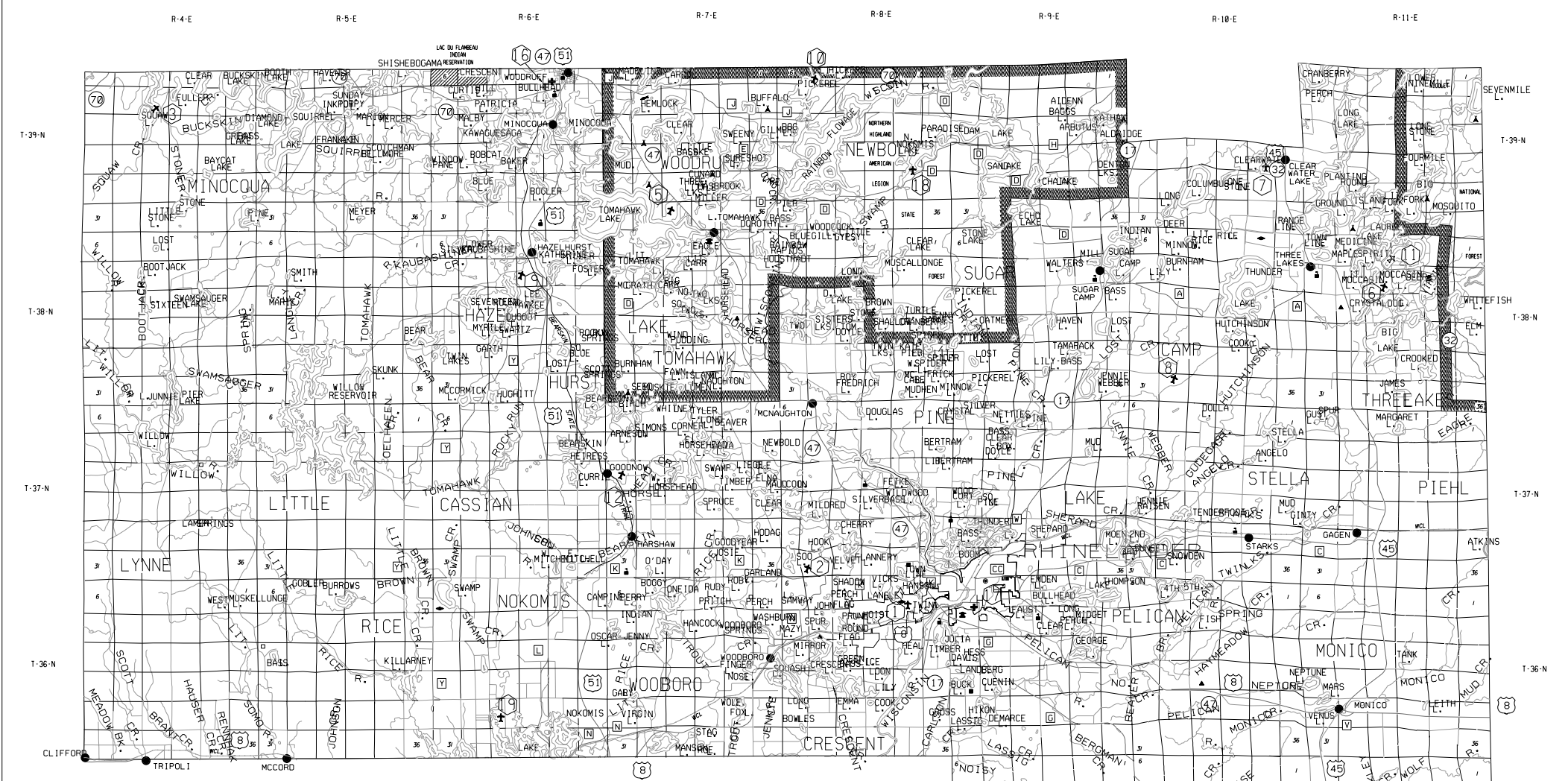

LEGEND

- FREEWAY
- U.S. OR STATE HWY
- COUNTY TRUNK HWY
- TOWN ROAD
- FIRELANE
- MULTILANE DIVIDED
- INTERCHANGE
- HIGHWAY SEPARATION
- INTERSTATE HIGHWAY NO. 94
- U.S. HIGHWAY NO. 18
- STATE HIGHWAY NO. 59
- COUNTY HIGHWAY LETTER T
- RAILROAD
- STATE BOUNDARY
- COUNTY BOUNDARY
- CIVIL TOWN BOUNDARY
- SECTION LINE
- CORPORATE LIMITS
- NATL. & STATE FOREST BNDRY
- DAM
- HOSPITAL
- SCHOOLS
- AIRPORT
- COUNTY SEAT
- UNINCORPORATED VILLAGE
- FISH HATCHERY
- GAME FARM
- PUBLIC HUNT. OR FISH. GRDS.
- PUBLIC CAMP & PICNIC GRDS.
- RANGER STATION
- STATE PARK — WITH CAMPSITES / WITHOUT CAMPSITES
- COUNTY PARK — WITH FACILITIES / WITHOUT FACILITIES
- WAYSIDE — WITH FACILITIES / WITHOUT FACILITIES

FOR BOUNDARIES OF PUBLIC HUNTING AND FISHING GROUNDS PLEASE CONTACT THE DEPARTMENT OF NATURAL RESOURCES

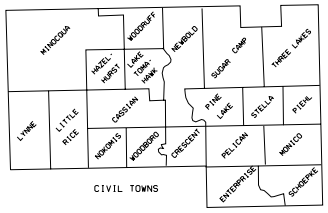

CIVIL TOWNS

TOWNSHIP NUMBERING					
6	5	4	3	2	1
7	8	9	10	11	12
18	17	16	15	14	13
19	20	21	22	23	24
30	29	28	27	26	25
31	32	33	34	35	36

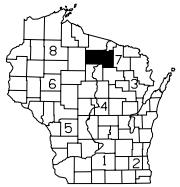

DISTRICTS

GRID BASED ON WISCONSIN COORDINATE SYSTEM, NORTH ZONE

MILES OF HIGHWAY
AS OF JAN. 1, 1992

STATE	160
COUNTY	161
LOCAL ROADS	1381
OTHER ROADS	37
TOTAL FOR COUNTY	1665

LAND AREA ..... 1,114 SQ. MI.
POPULATION 31,216
COUNTY SEAT .... RHINELANDER

ONEIDA CO.

DEPARTMENT OF TRANSPORTATION
STATE OFFICE BUILDING
MADISON, WISCONSIN

SCALE 0 1 2 MILES

CORRECTED FOR
JAN. 1994

BASE COMPILED FROM U.S.G.S. QUADRANGLES
1:100,000 SERIES

2-11-98

ONEIDA 43-7