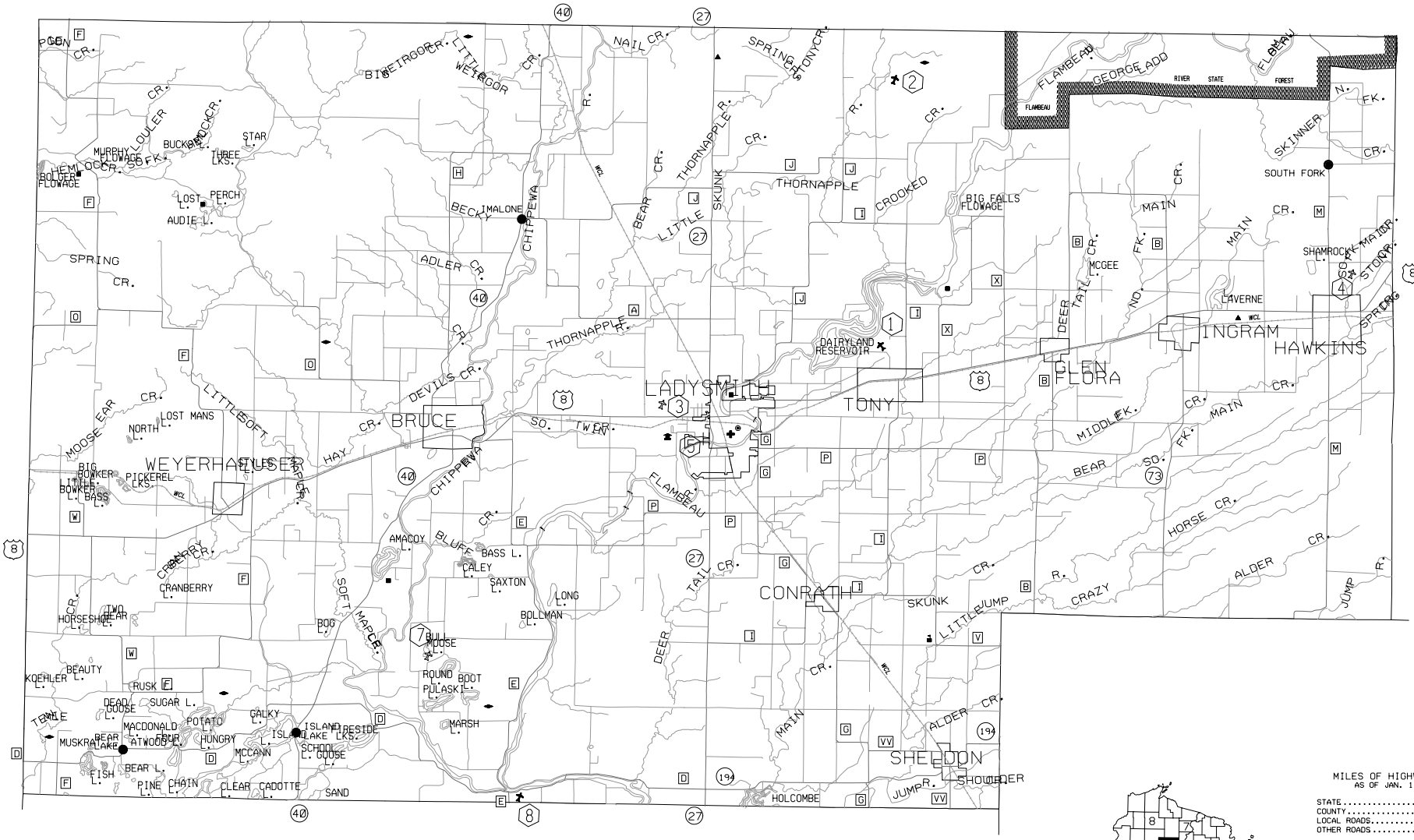

LEGEND

- FREEWAY
- U.S. OR STATE HWY
- COUNTY TRUNK HWY
- TOWN ROAD
- FIRELANE
- MULTILANE DIVIDED
- INTERCHANGE
- HIGHWAY SEPARATION
- INTERSTATE HIGHWAY NO. (94)
- U.S. HIGHWAY NO. (18)
- STATE HIGHWAY NO. (59)
- COUNTY HIGHWAY LETTER (T)
- RAILROAD
- STATE BOUNDARY
- COUNTY BOUNDARY
- CIVIL TOWN BOUNDARY
- SECTION LINE
- CORPORATE LIMITS
- NATL. & STATE FOREST BNDRY
- DAM
- HOSPITAL
- SCHOOLS
- AIRPORT
- COUNTY SEAT
- UNINCORPORATED VILLAGE
- FISH HATCHERY
- GAME FARM
- PUBLIC HUNT. OR FISH. GRDS.
- PUBLIC CAMP & PICNIC GRDS.
- RANGER STATION
- STATE PARK — WITH CAMPSITES / WITHOUT CAMPSITES
- COUNTY PARK — WITH FACILITIES / WITHOUT FACILITIES
- WAYSIDE — WITH FACILITIES / WITHOUT FACILITIES

FOR BOUNDARIES OF PUBLIC HUNTING AND FISHING GROUNDS PLEASE CONTACT THE DEPARTMENT OF NATURAL RESOURCES

GRID BASED ON WISCONSIN COORDINATE SYSTEM, CENTRAL ZONE

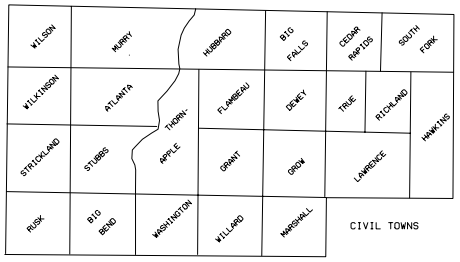

CIVIL TOWNS

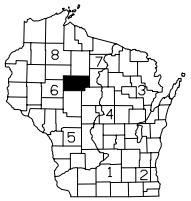

DISTRICTS

TOWNSHIP NUMBERING

6	5	4	3	2	1
7	8	9	10	11	12
18	17	16	15	14	13
19	20	21	22	23	24
30	29	28	27	26	25
31	32	33	34	35	36

MILES OF HIGHWAY
AS OF JAN. 1, 1992

STATE.....116
COUNTY.....247
LOCAL ROADS.....846
OTHER ROADS.....8

TOTAL FOR COUNTY....1470

LAND AREA.....910 SQ. MI.
POPULATION.....15,589
COUNTY SEAT.....LADYSMITH

RUSK CO.

DEPARTMENT OF TRANSPORTATION
STATE OFFICE BUILDING
MADISON, WISCONSIN

SCALE 0 1 2 MILES

CORRECTED FOR
JAN. 1994

BASE COMPILED FROM U.S.G.S. QUADRANGLES
1:100,000 SERIES

RUSK CO. 54-8 2-11-98

RUSK CO. 54-8