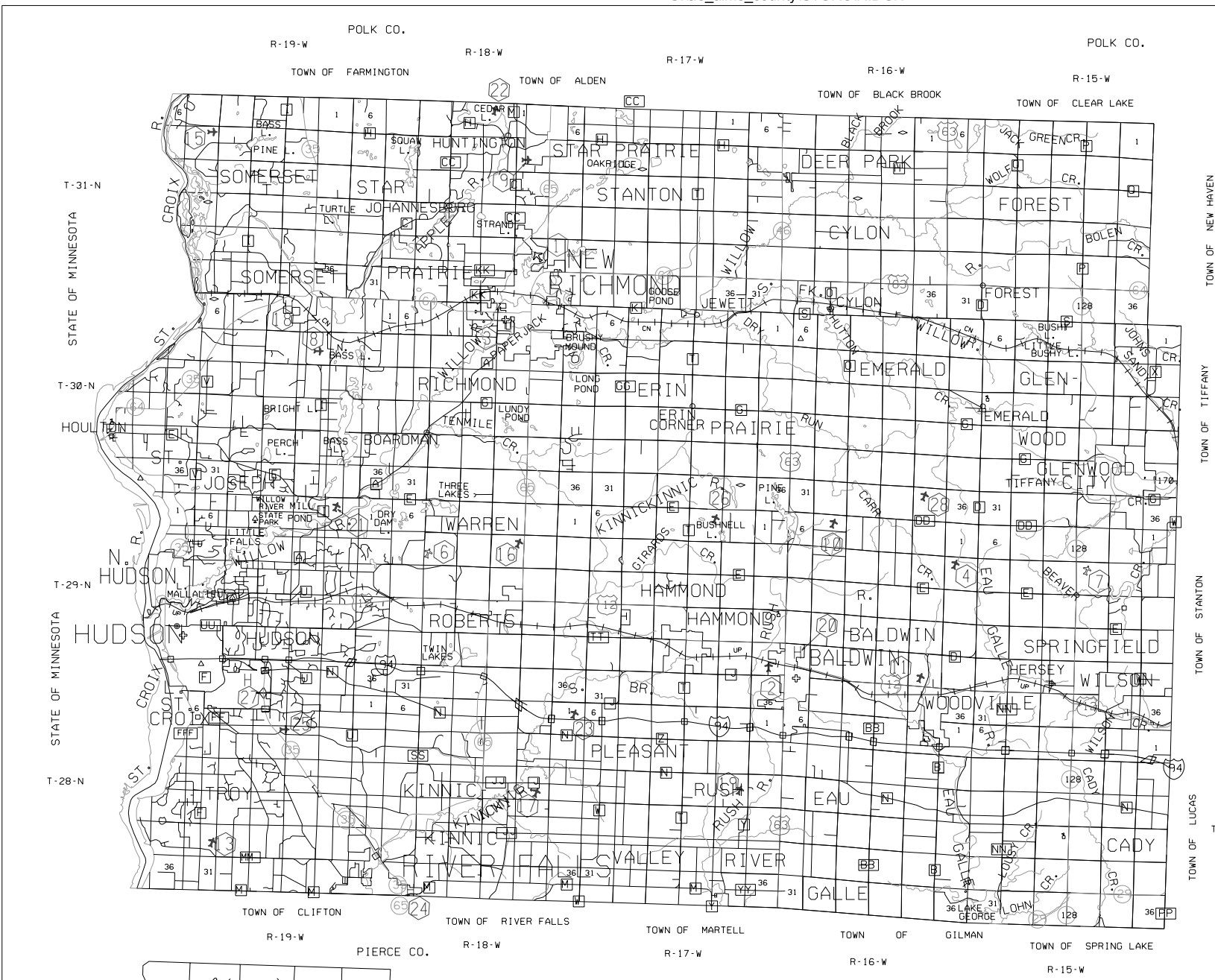

LEGEND

- FREEWAY
- MULTILANE DIVIDED
- U.S. OR STATE HWY
- COUNTY TRUNK HWY
- TOWN ROAD
- FIRELANE
- RAILROAD
- STATE TRAIL
- INTERCHANGE
- HIGHWAY SEPARATION
- INTERSTATE HIGHWAY NO. 94
- U.S. HIGHWAY NO. 18
- STATE HIGHWAY NO. 59
- COUNTY HIGHWAY LETTER
- STATE BOUNDARY
- COUNTY BOUNDARY
- CIVIL TOWN BOUNDARY
- SECTION LINE
- DAM
- HOSPITAL
- SCHOOLS
- AIRPORT
- COUNTY SEAT
- UNINCORPORATED VILLAGE
- FISH HATCHERY
- GAME FARM
- PUBLIC HUNT. OR FISH. GRDS.
- PUBLIC CAMP & PICNIC GRDS.
- RANGER STATION
- STATE PARK
- COUNTY PARK WITH FACILITIES / WITHOUT FACILITIES
- REST AREA MODERN FACILITIES
- WAYSIDE RUSTIC FACILITIES

FOR BOUNDARIES OF PUBLIC HUNTING AND FISHING GROUNDS PLEASE CONTACT THE DEPARTMENT OF NATURAL RESOURCES

MILES OF HIGHWAY
AS OF DEC. 31. 2001

STATE	201
COUNTY	336
LOCAL ROADS	1,249
OTHER ROADS	9
TOTAL FOR COUNTY	1,795

LAND AREA (2000 CENSUS) ..... 722 SQ MI
POPULATION (2000 CENSUS) 63,155
COUNTY SEAT ..... HUDSON

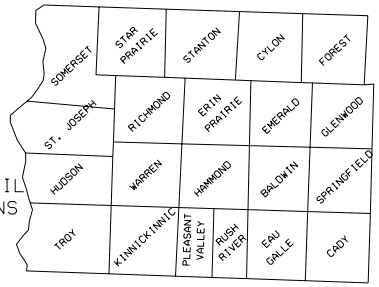

CIVIL TOWNS

SECTION NUMBERING OF A TOWNSHIP

6	5	4	3	2	1
7	8	9	10	11	12
18	17	16	15	14	13
19	20	21	22	23	24
30	29	28	27	26	25
31	32	33	34	35	36

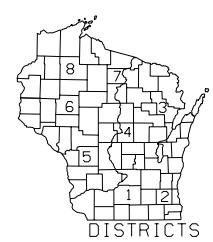

DISTRICTS

ST. CROIX CO.

DEPARTMENT OF TRANSPORTATION
STATE OFFICE BUILDING
MADISON, WISCONSIN

SCALE 0 1 2 MILES

CORRECTED FOR
JAN. 2003

BASE COMPILED FROM U.S.G.S. QUADRANGLES
1:100,000 SERIES
REVISED: 05/20/03

ST. CROIX 55-6

ST. CROIX 55-6