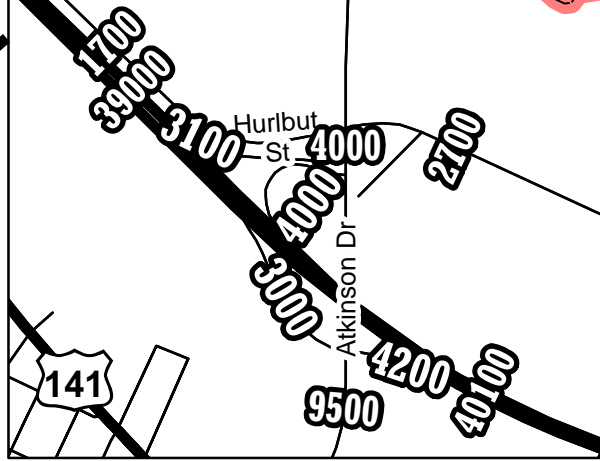
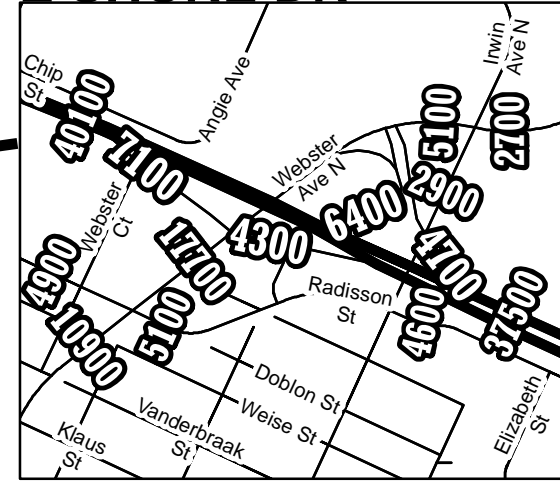


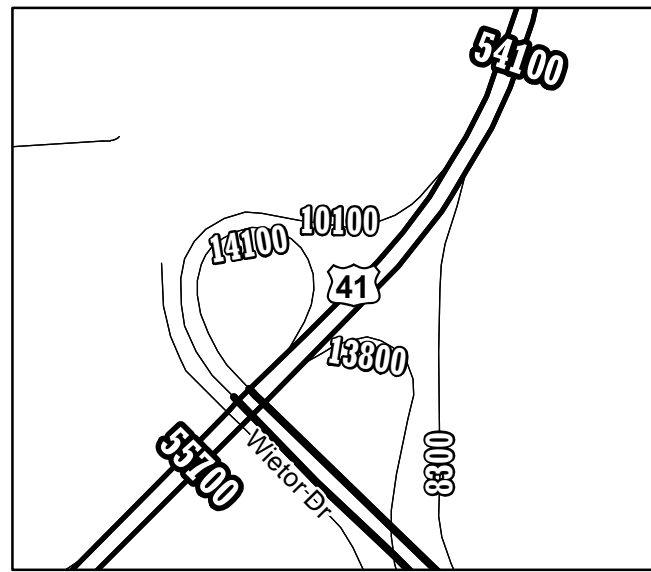
EXIT 189 - ATKINSON DR



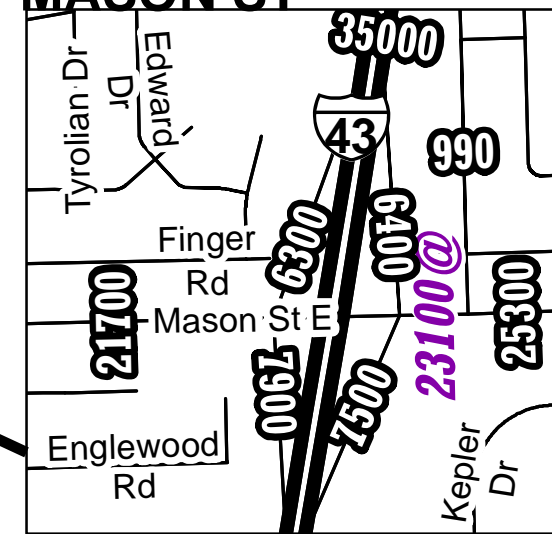
EXIT 187 - WEBSTER AVE  
E SHORE DR



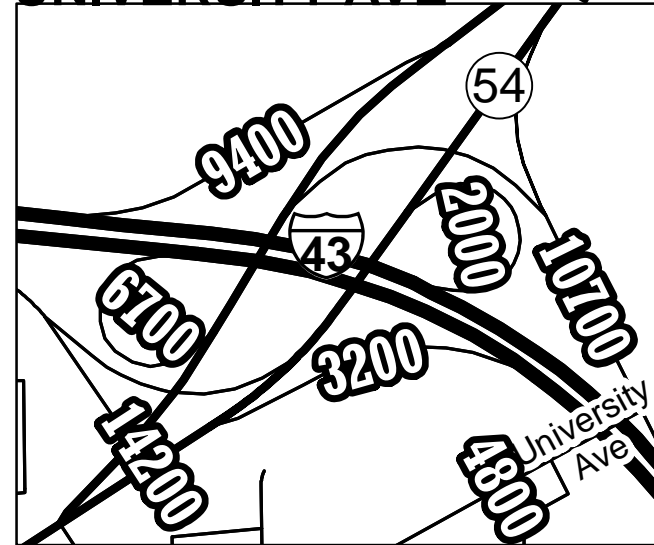
EXIT 192A-B - USH 41/USH141



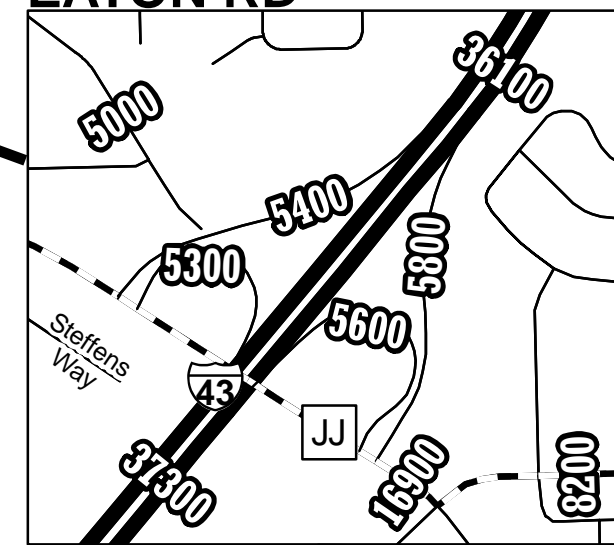
EXIT 183 - CTH V  
MASON ST



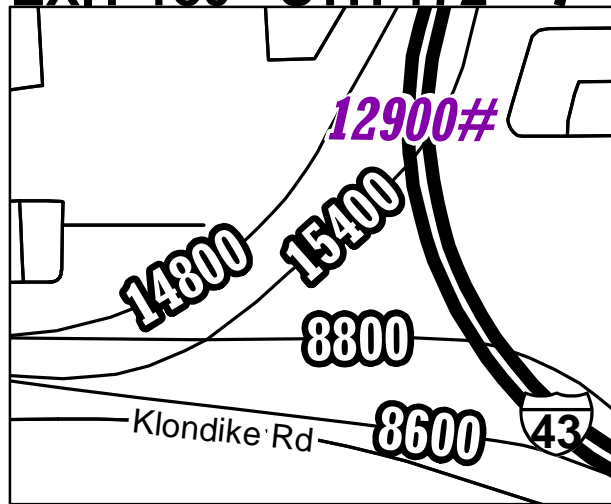
EXIT 185 - STH 54/57  
UNIVERSITY AVE



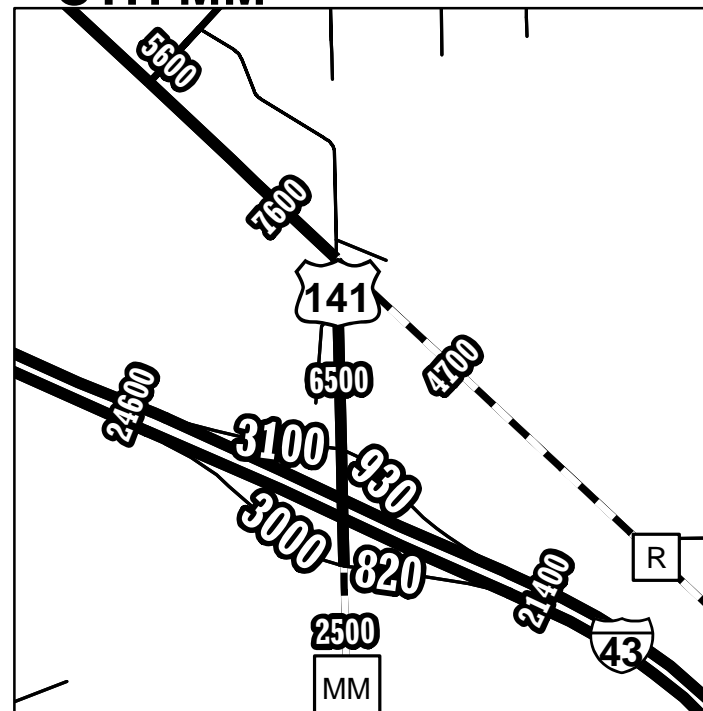
EXIT 181 - CTH JJ  
EATON RD



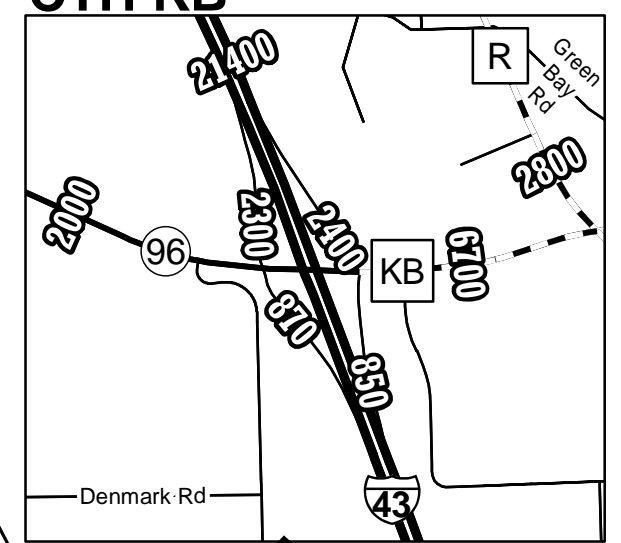
EXIT 180 - STH 172



EXIT 178 - USH 141  
CTH MM



EXIT 171 - STH 96  
CTH KB



9999 = 2009

2009

9999# = 2008

9999^ = 2005

9999\* = 2007

9999~ = 2004

9999@ = 2006

9999x = 2003 or older

- Character following count value designates the year the count was taken
- Ramp counts lie parallel to road
- AADT for Roads lie perpendicular to road

Legend

- IH
- USH
- STH
- CTH
- Local Roads
- Railroads