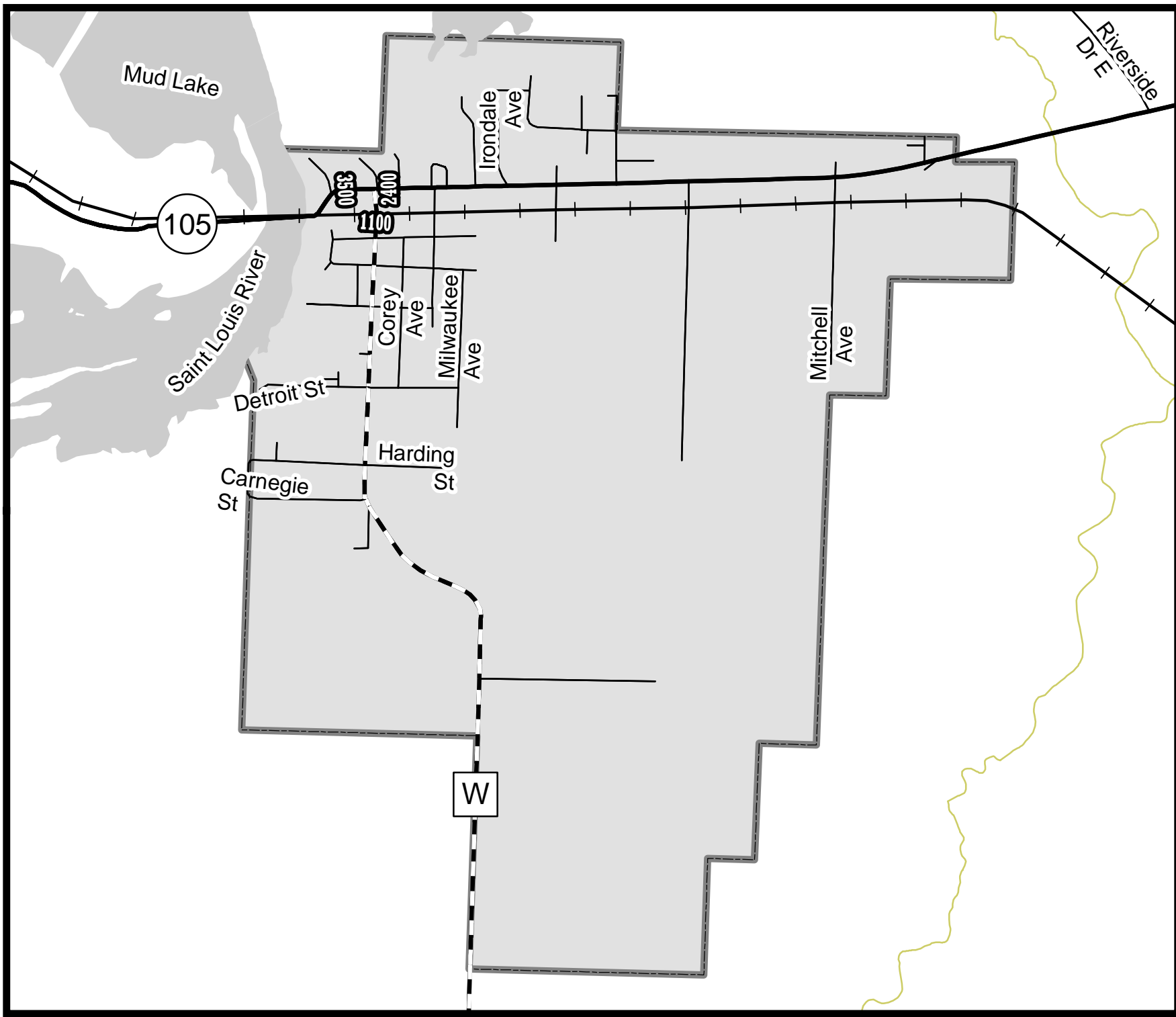
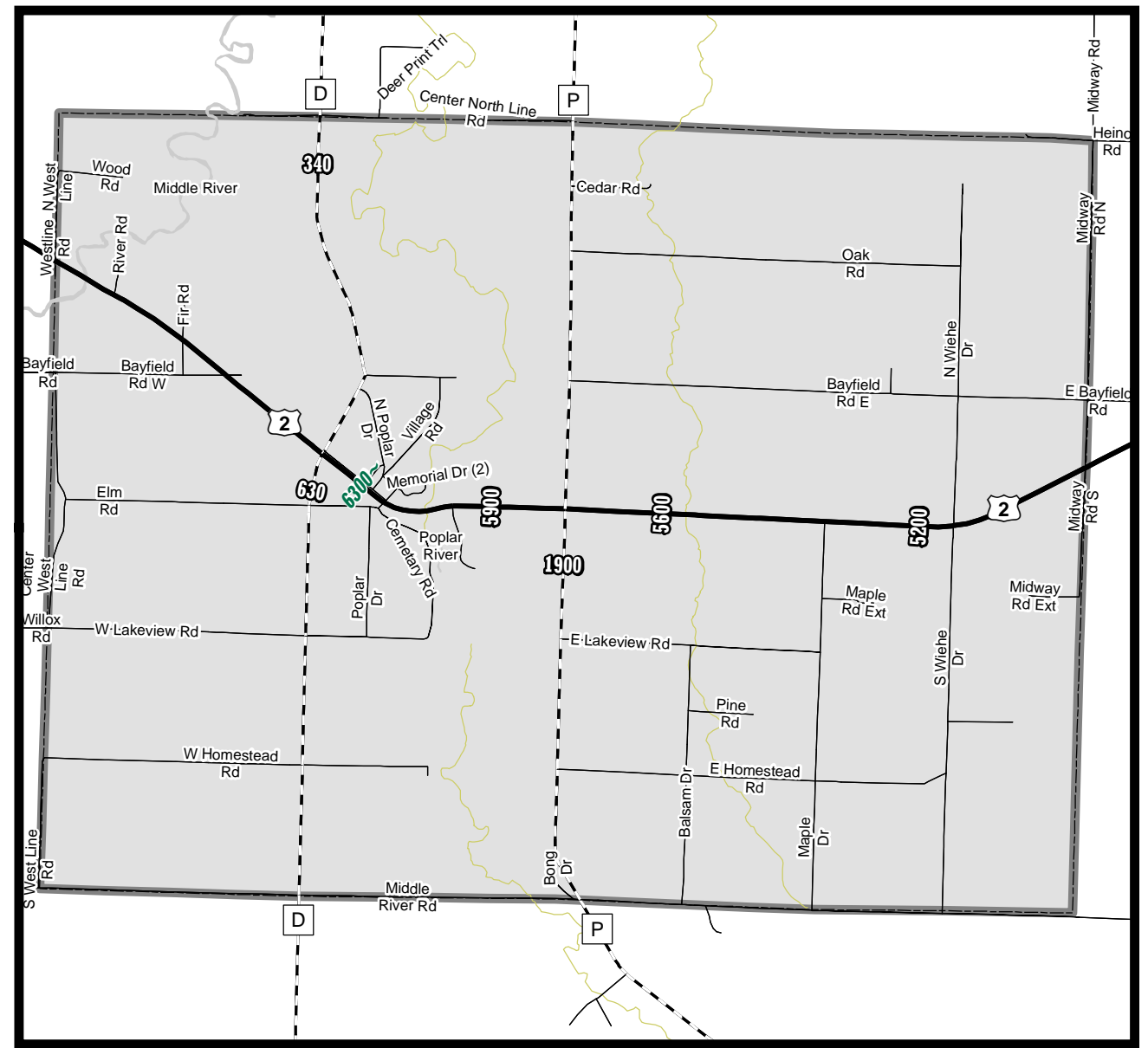


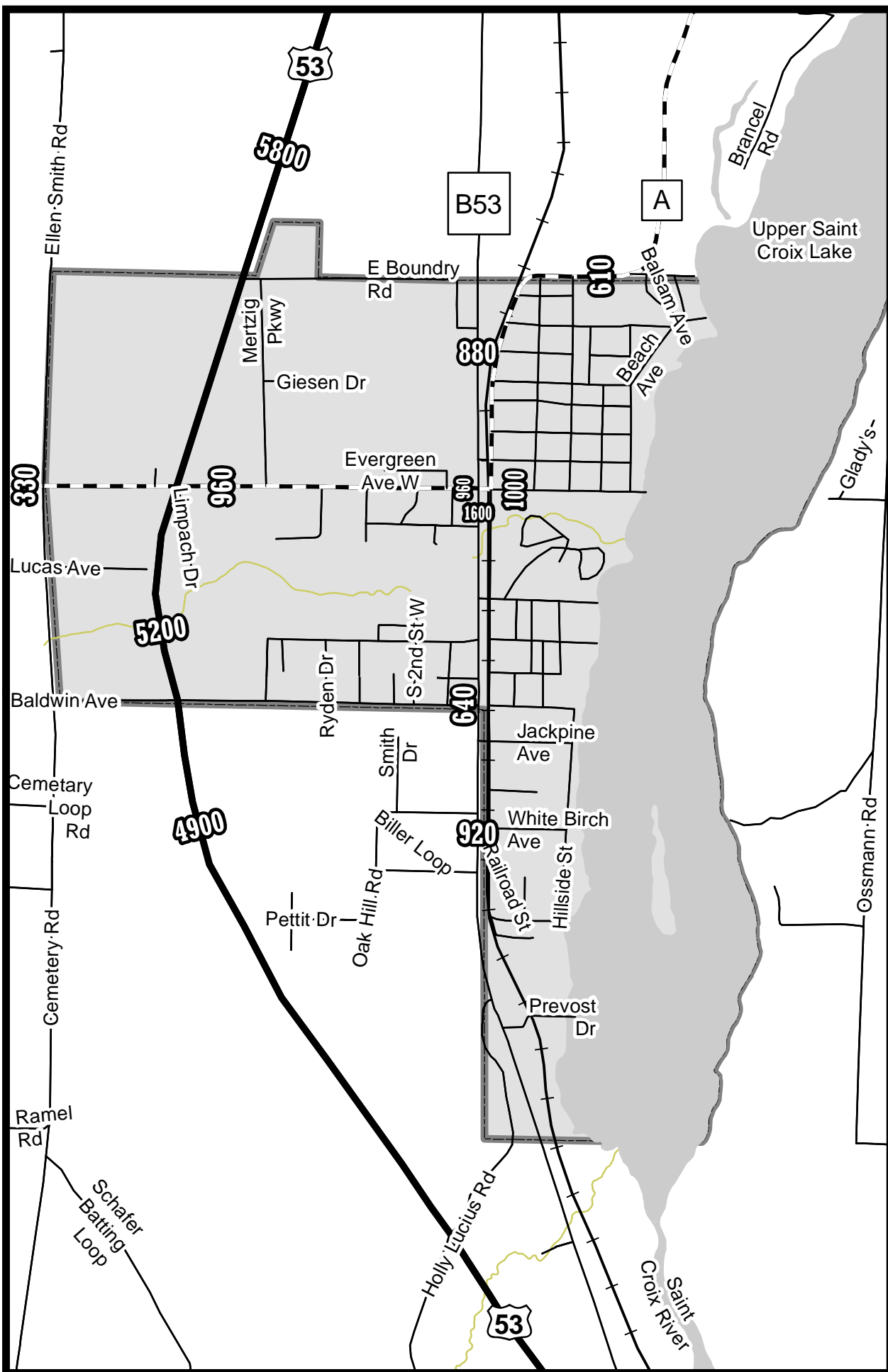
OLIVER



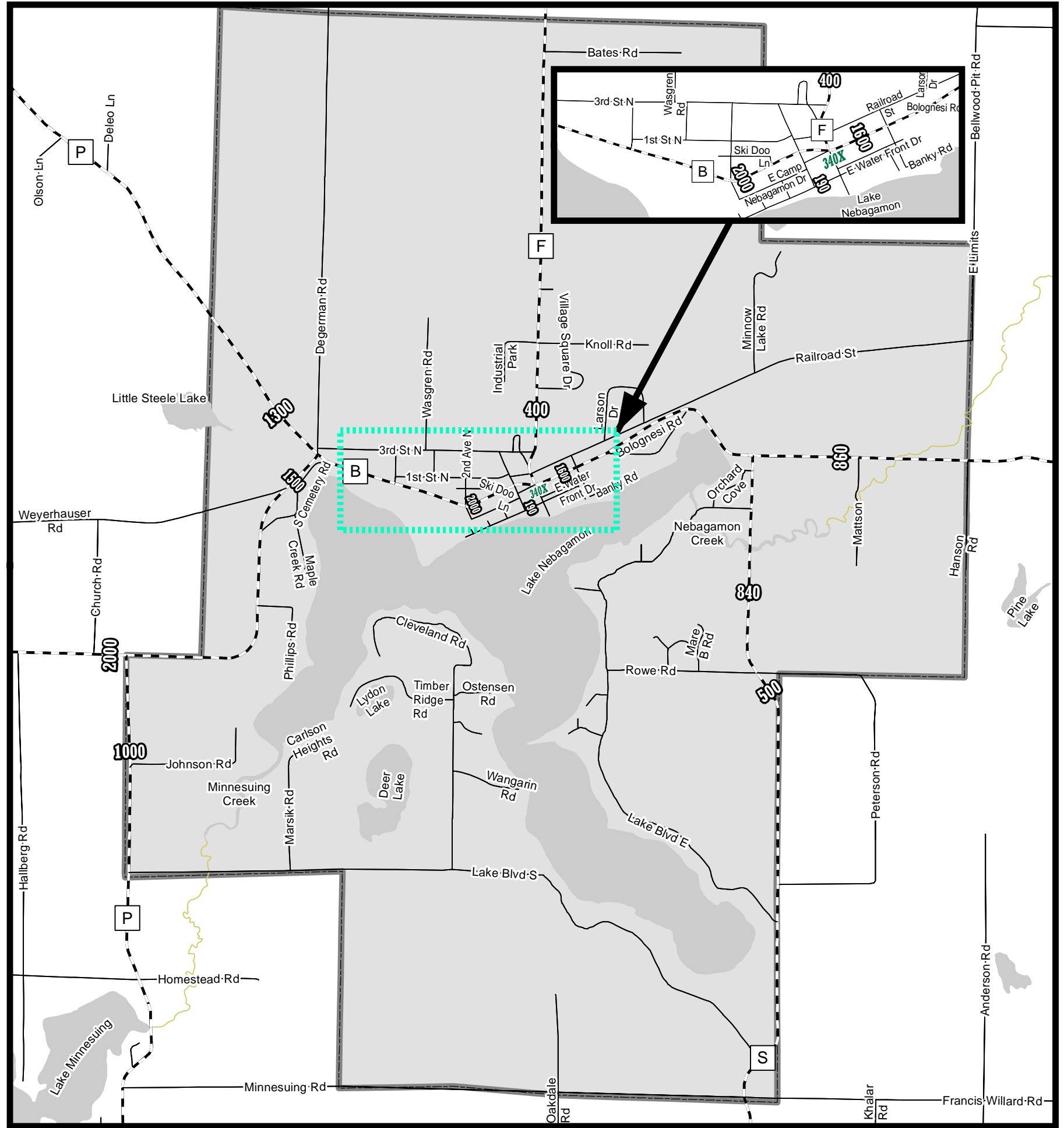
POPLAR



SOLON SPRINGS



LAKE NEBAGAMON



9999 = 2010

9999# = 2009

9999^ = 2006

9999* = 2008

9999~ = 2005

9999@ = 2007

9999x = 2004 or older

- Character following count value designates the year the count was taken

- AADT lie perpendicular to road

- Ramp counts lie parallel to road

Legend

- IH
- USH
- STH
- - - CTH
- Local Roads
- Railroads

2010
INSETS
DOUGLAS County