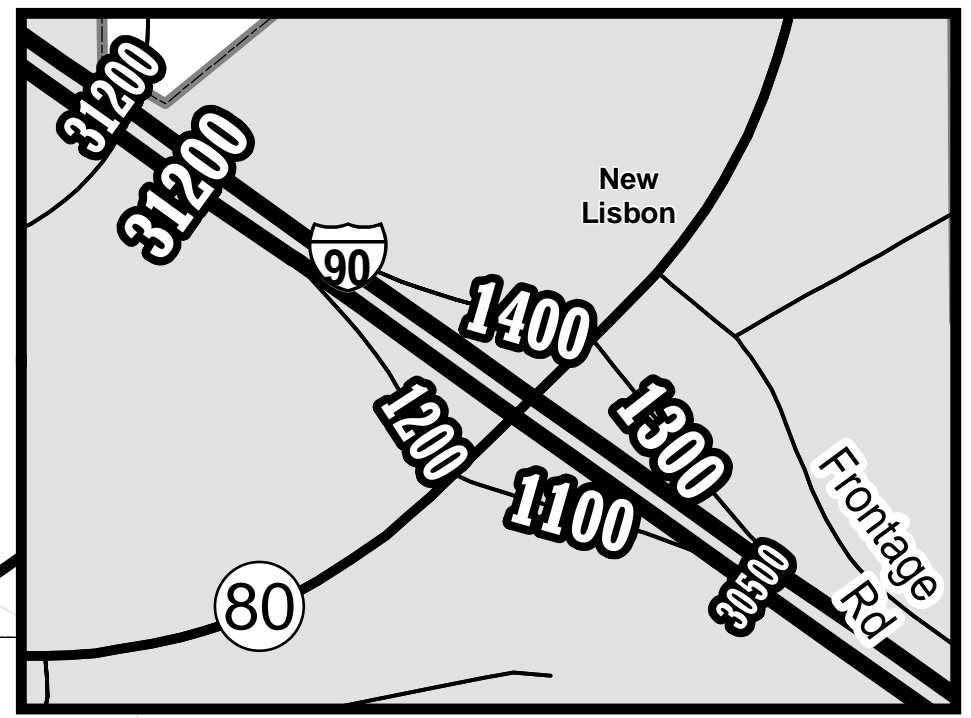
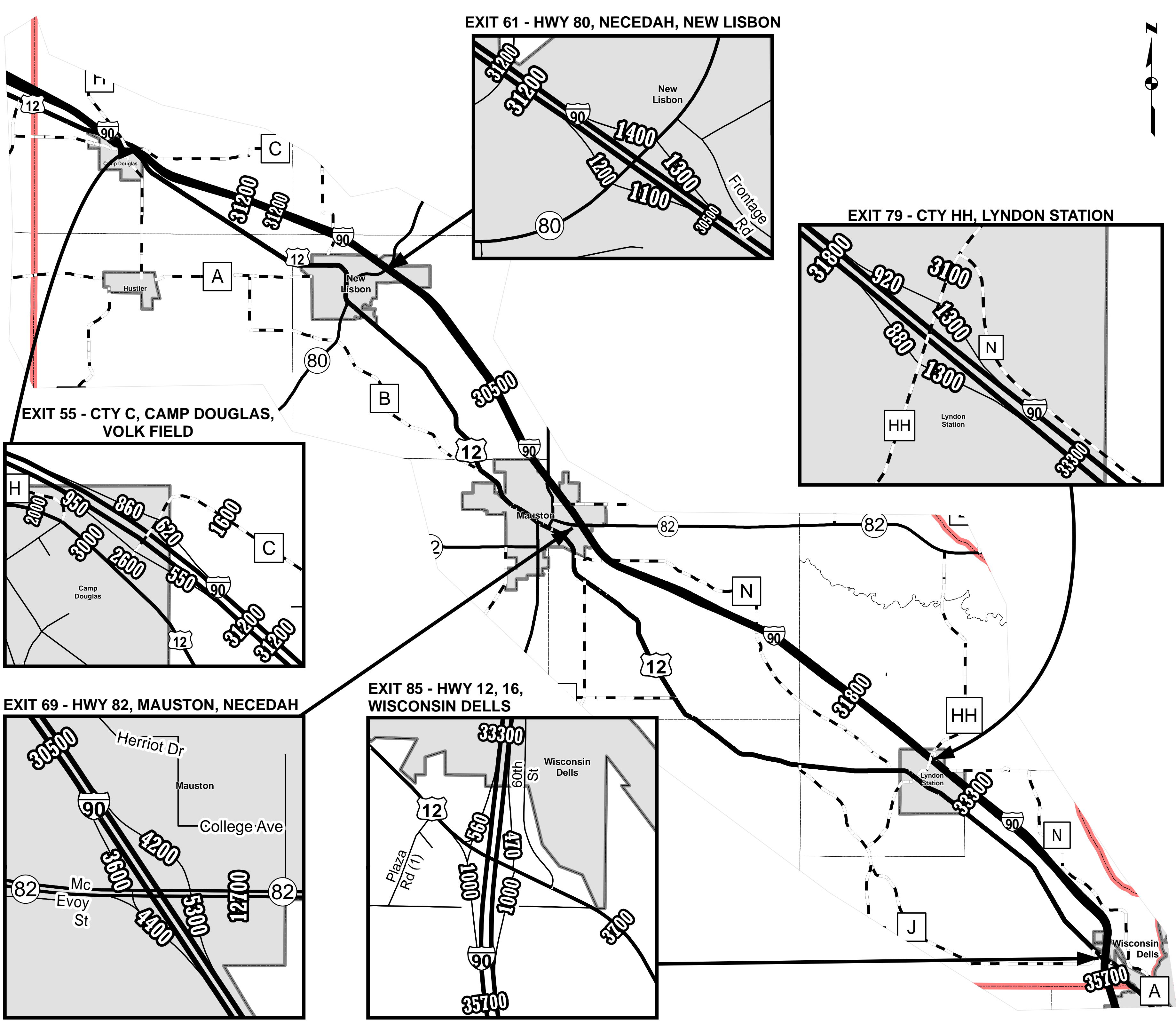
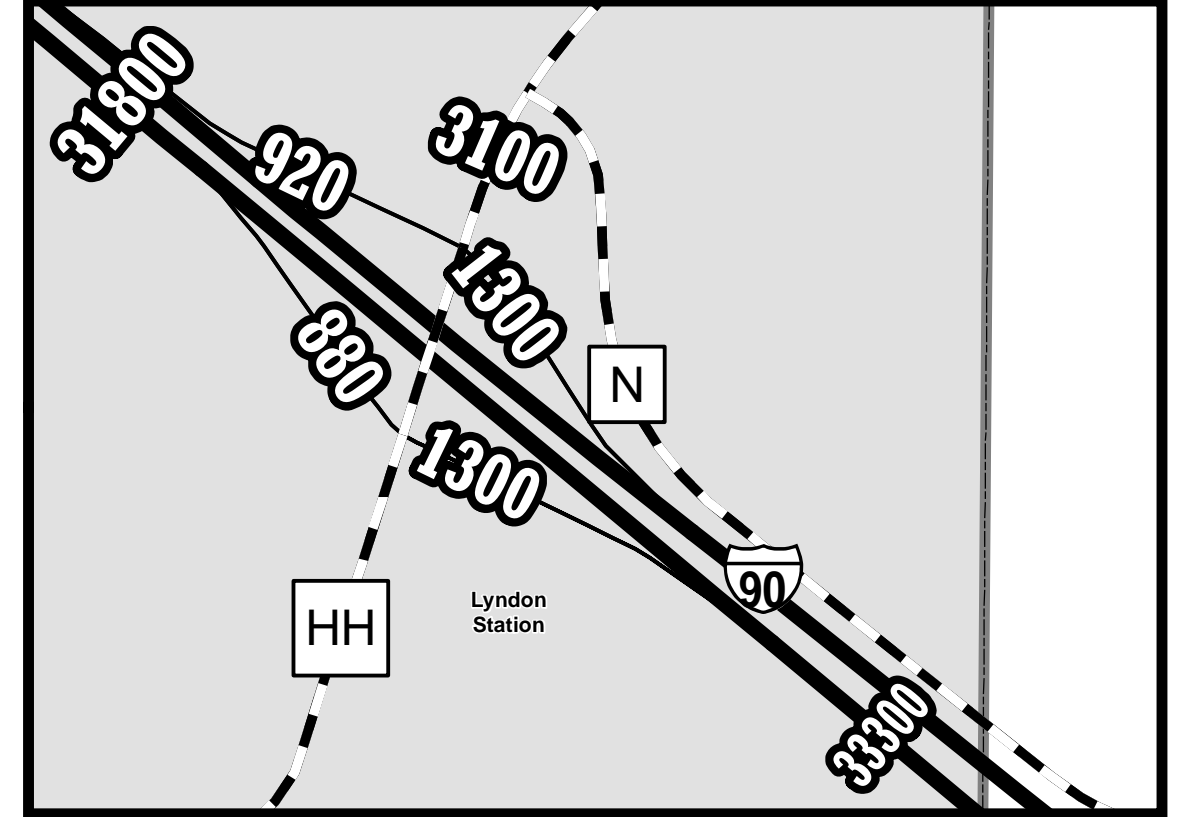




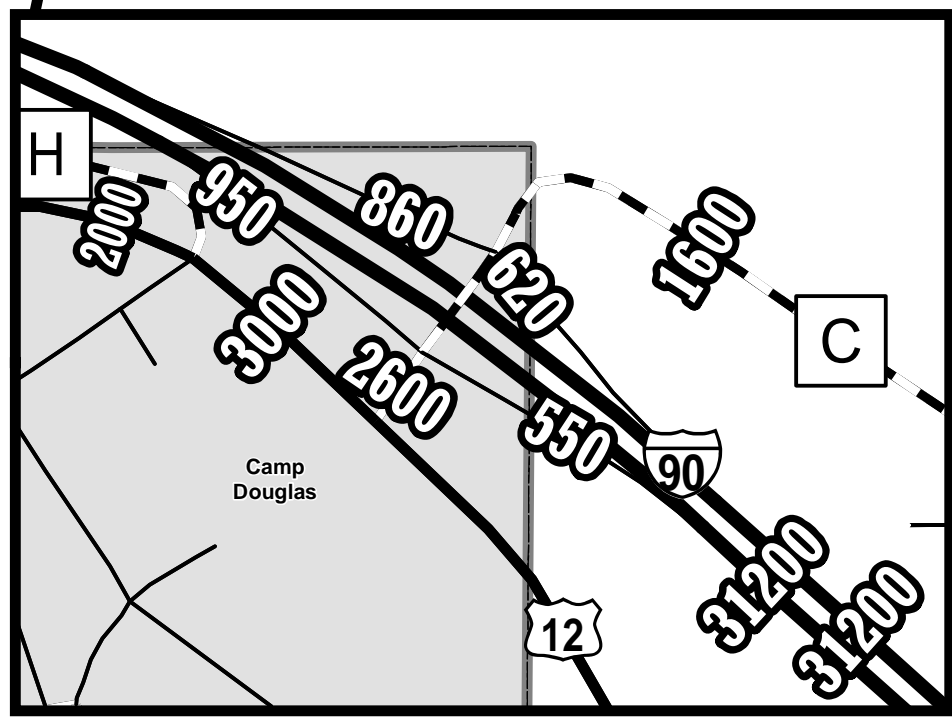
EXIT 61 - HWY 80, NECEDAH, NEW LISBON



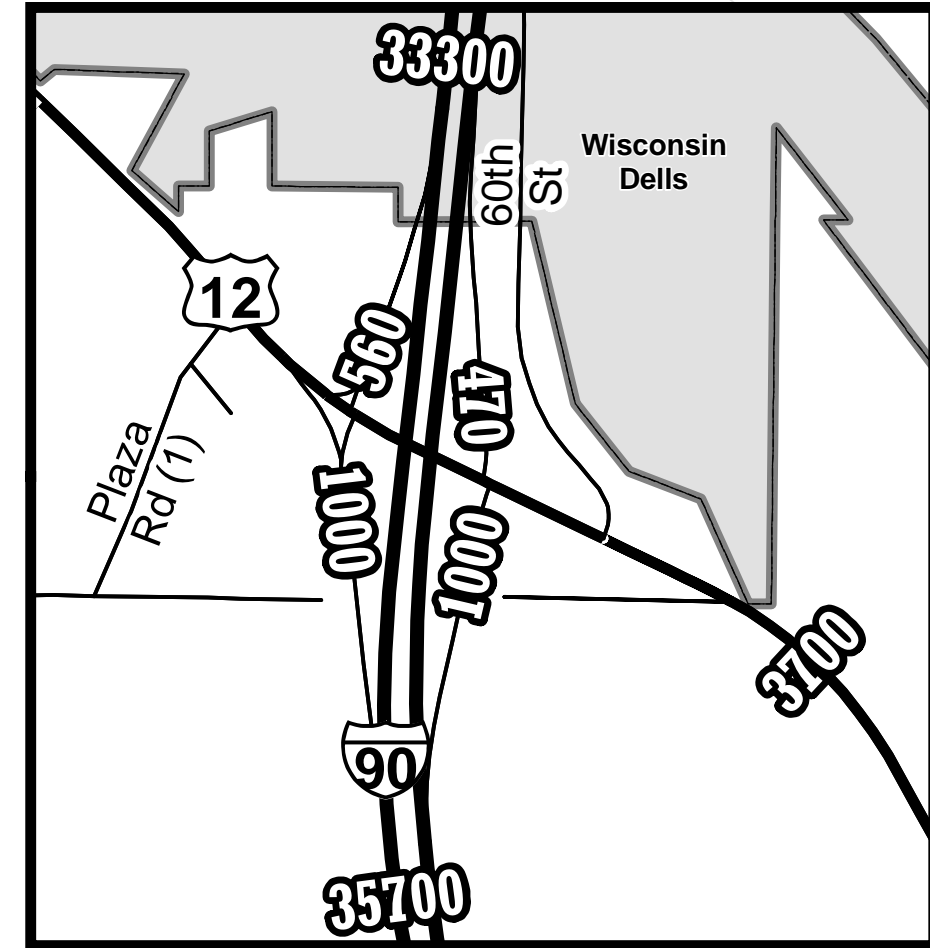
EXIT 79 - CTY HH, LYNDON STATION



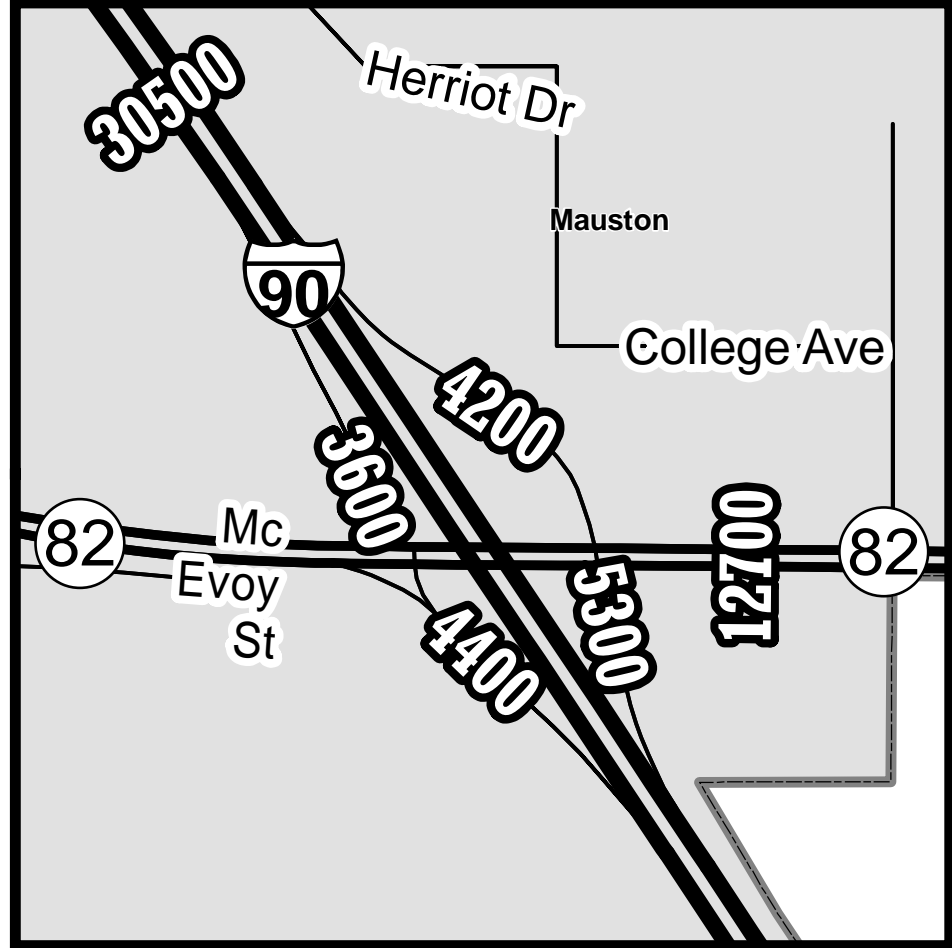
EXIT 55 - CTY C, CAMP DOUGLAS, VOLK FIELD



EXIT 85 - HWY 12, 16, WISCONSIN DELLS



EXIT 69 - HWY 82, MAUSTON, NECEDAH



Legend

- 9999# = 2009 9999^ = 2006
 - 9999* = 2008 9999~ = 2005
 - 9999@ = 2007 9999x = 2004 or older
- Character following count value designates the year the count was taken
 - AADT lie perpendicular to road
 - Ramp counts lie parallel to road
- IH
 - USH
 - STH
 - - - CTH
 - Local Roads
 - Railroads