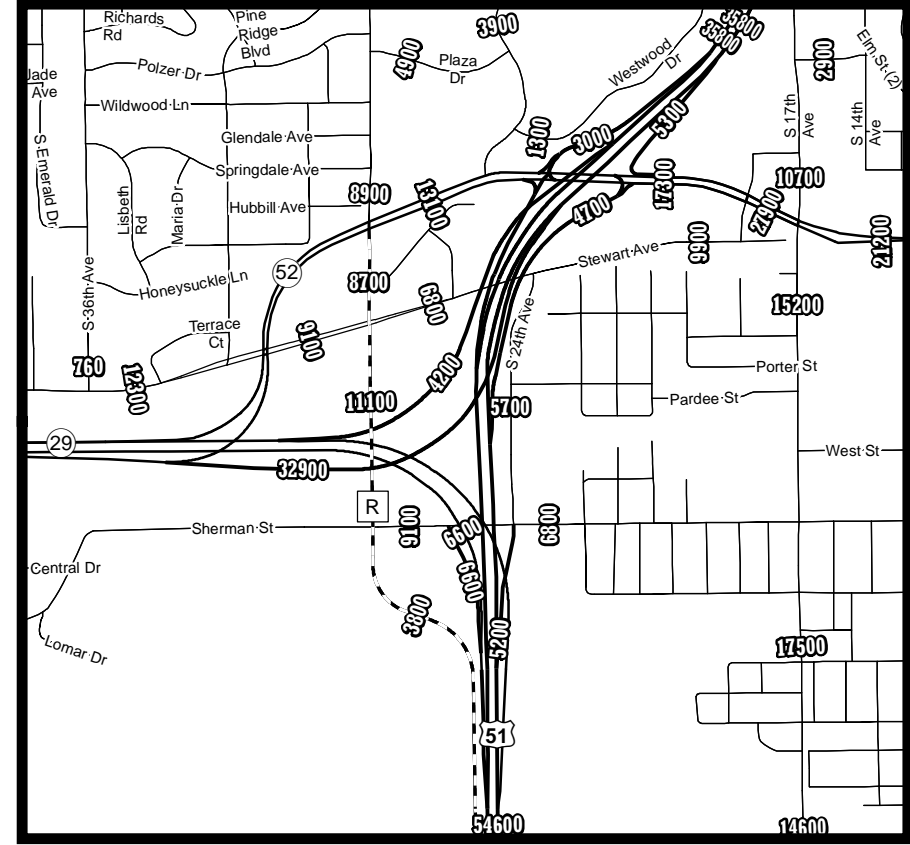
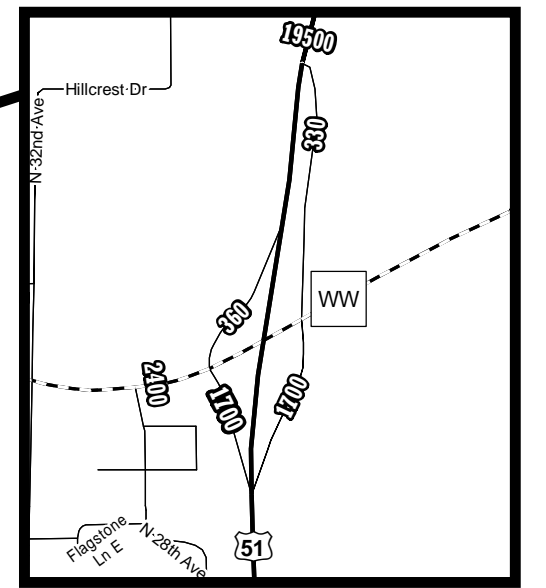


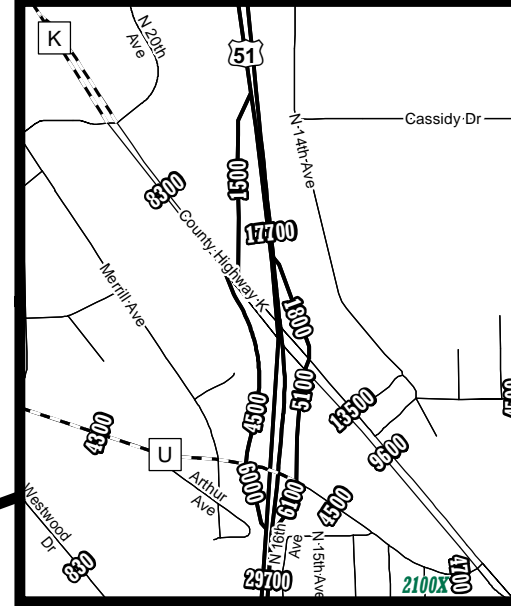
**EXIT 191 A - STH 29 West
ABBOTSFORD, CHIPPEWA FALLS
EXIT 191 B- SHERMAN ST
EXIT 192 - USH 52 STEWART AVE**



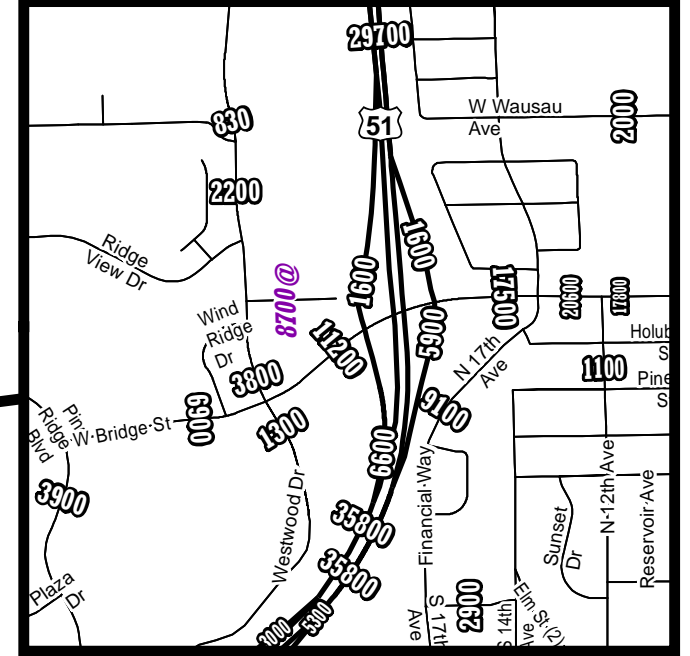
EXIT 197 - CTY WW - BROKAW



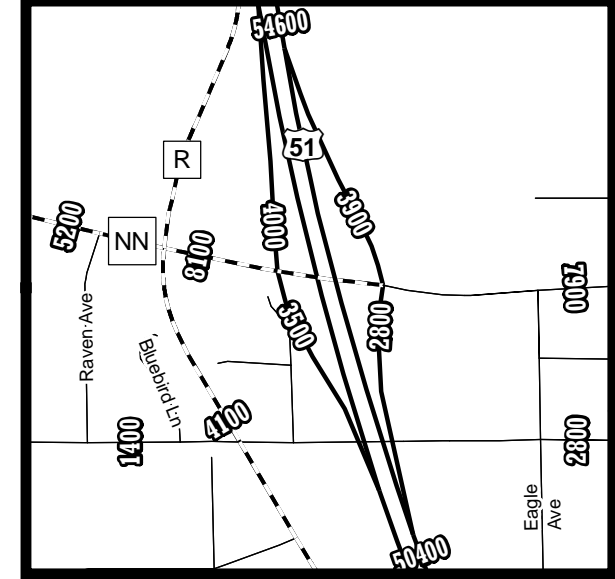
**EXIT 194 - BUS 51,
CTY U, CTY K - WAUSAU**



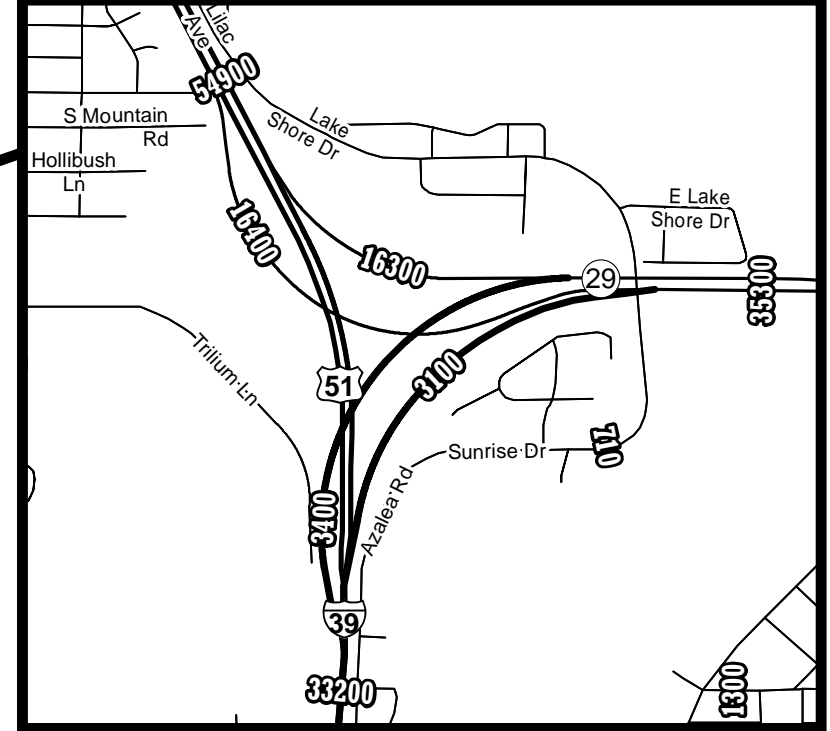
EXIT 193 - BRIDGE ST



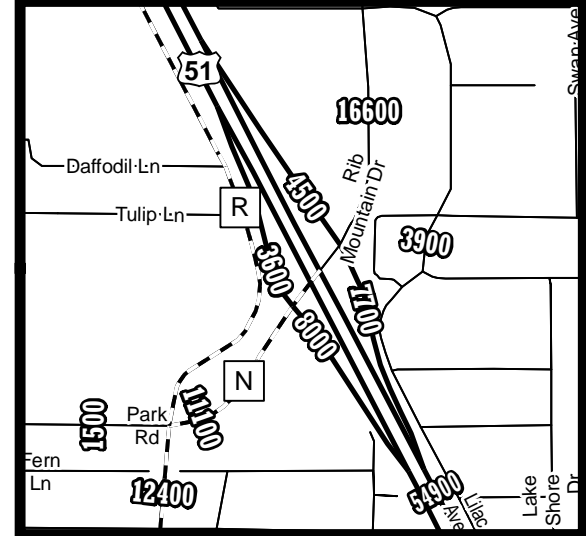
**EXIT 190 - CTY NN
NORTH MTN RD**



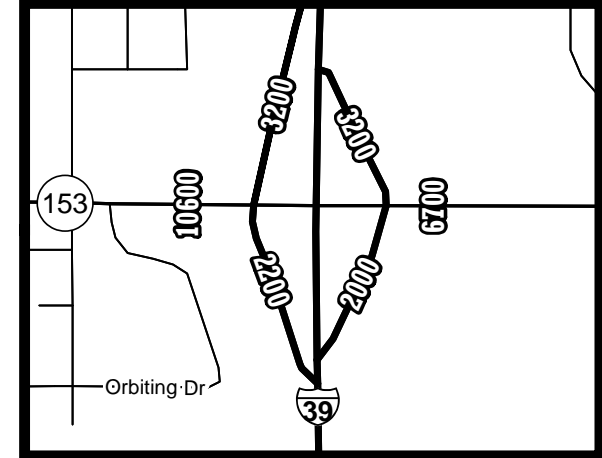
**EXIT 187 - STH 29 East
WESTON, GREEN BAY**



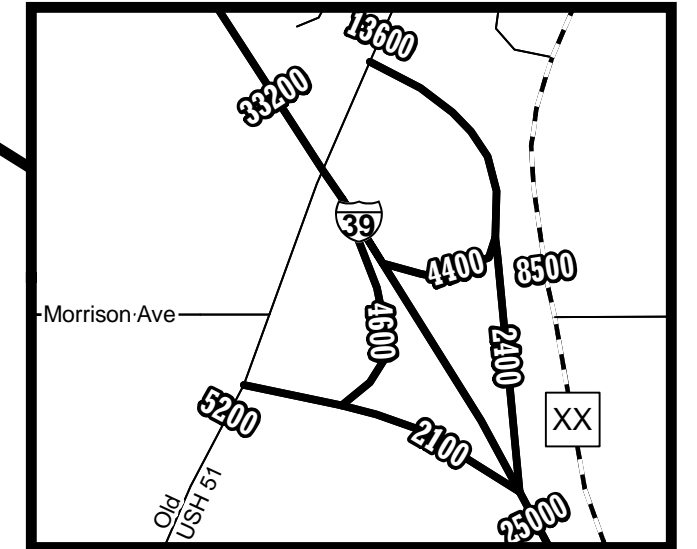
**EXIT 188 - CTY N
RIB MTN DR**



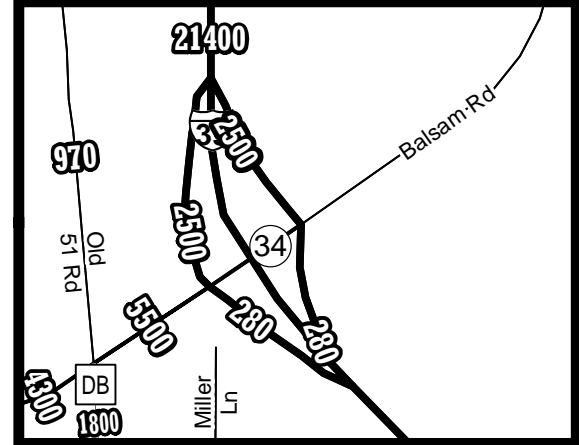
**EXIT 179 - HWY 153
MOSINEE, ELDERON**



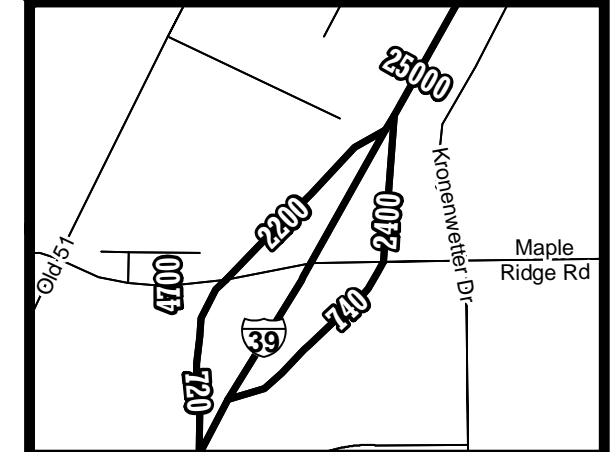
**EXIT 185 - BUS 51
ROTHSCHILD, KRONENWETTER**



**EXIT 175 - HWY 34
KNOWLTON, WIS RAPIDS**



**EXIT 181 - MAPLE RIDGE RD
KRONENWETTER, MOSINEE**



9999 = 2010

**9999# = 2009
9999* = 2008
9999@ = 2007**

**9999^ = 2006
9999~ = 2005
9999x = 2004 or older**

- Character following count value designates the year the count was taken
- AADT lie perpendicular to road
- Ramp counts lie parallel to road

Legend

- IH
- USH
- STH
- - - CTH
- Local Roads
- + + Railroads