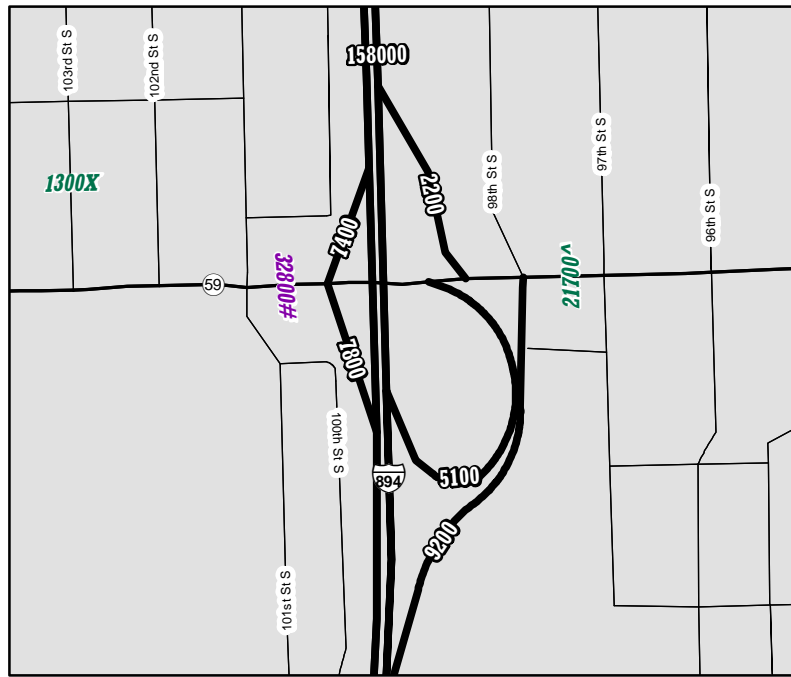
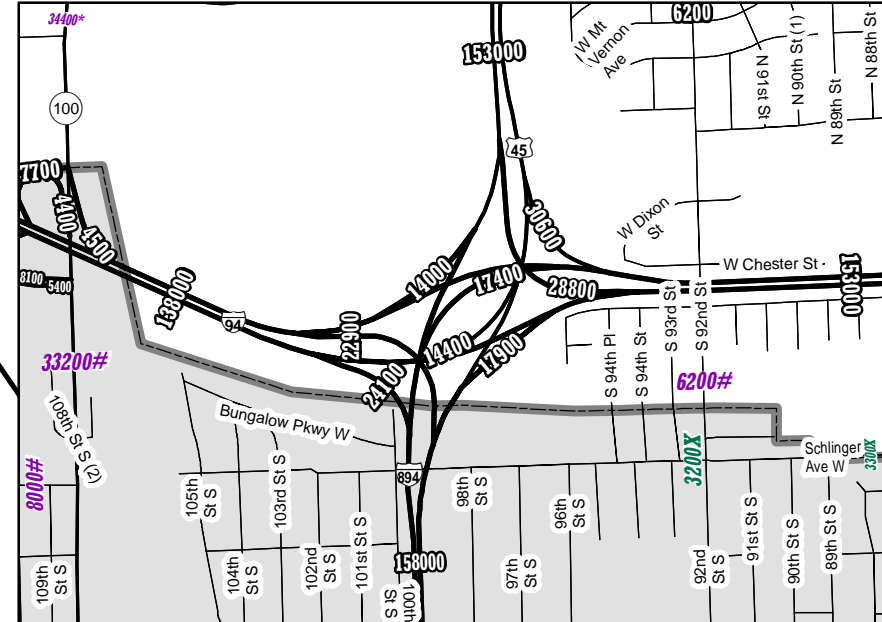




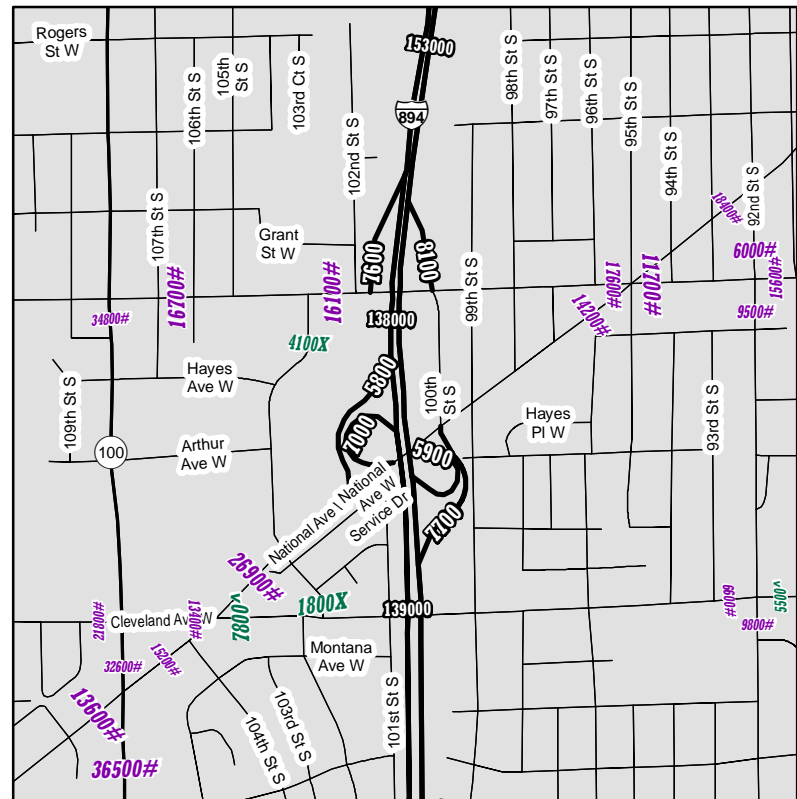
EXIT 1D STH 59 GREENFIELD AVE



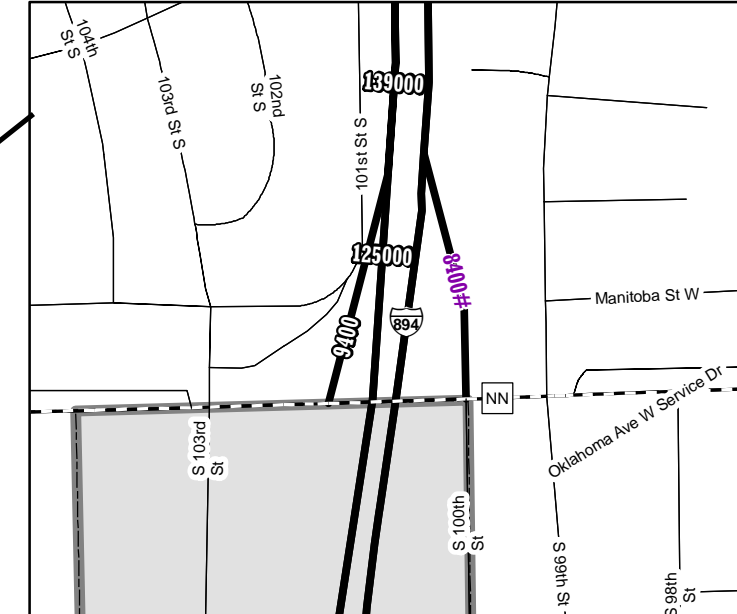
EXIT 1A I94 E EXIT 1B I94 W EXIT 305A I 894 E USH 45 S EXIT 305B USH 45 N



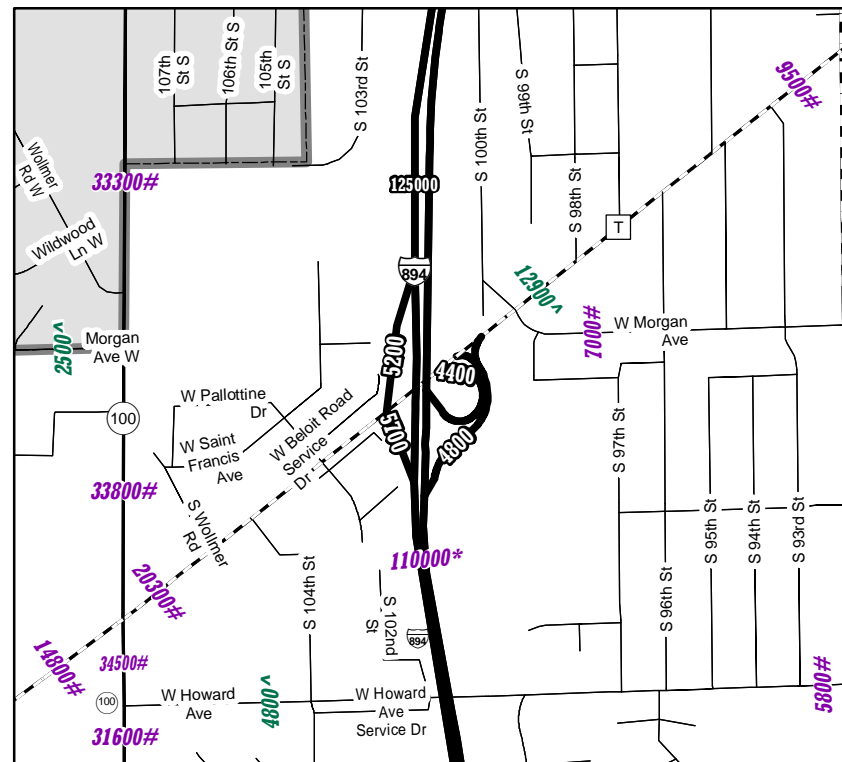
EXIT 1E LINCOLN AVE EXIT 2A NATIONAL AVE



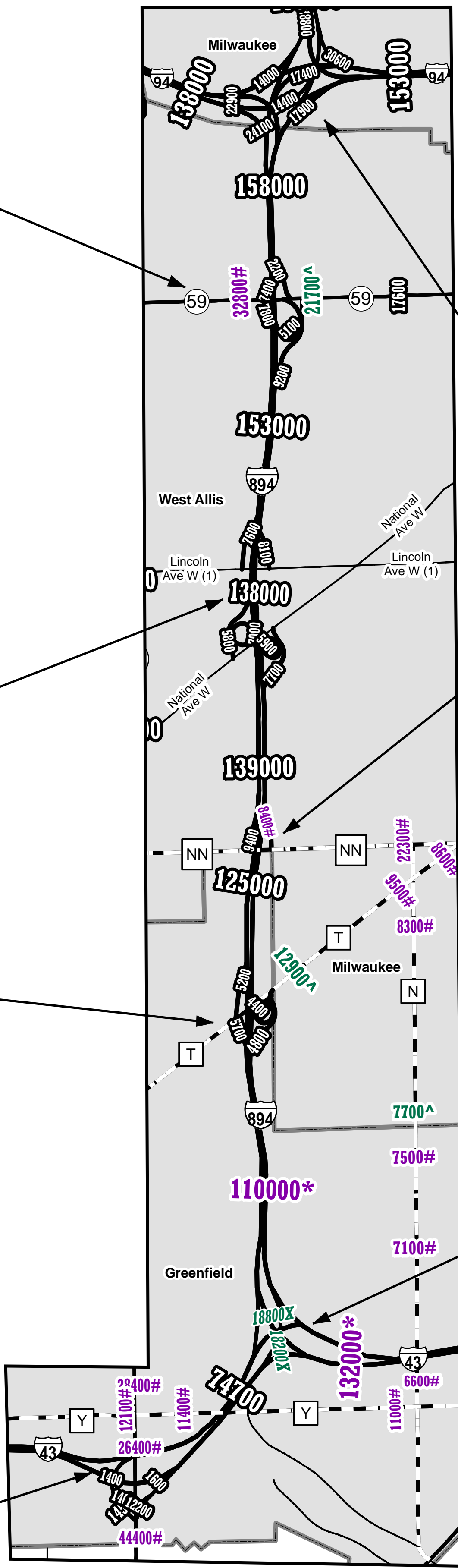
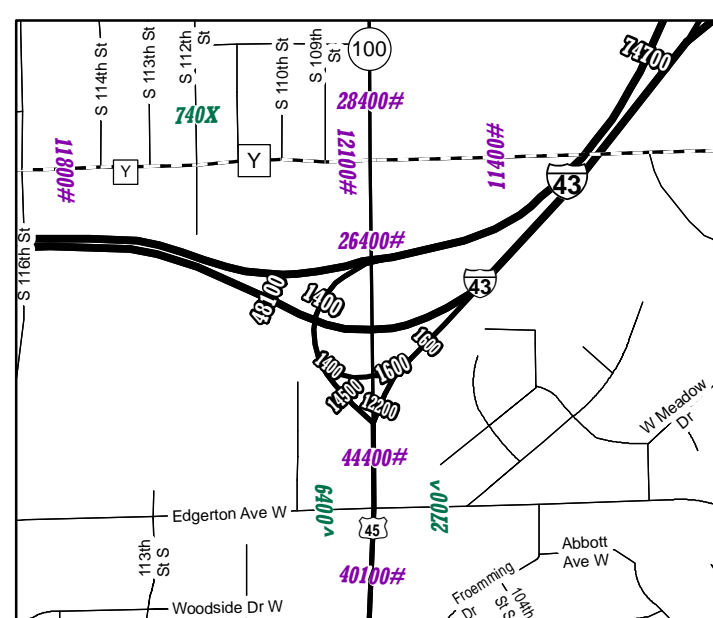
EXIT 2B OKLAHOMA AVE



EXIT 3 BELOIT RD



EXIT 60 USH 45 & STH 100 S



9999 = 2009

2009

INTERSTATE USH 45/I894 MILWAUKEE County

- 9999# = 2008
- 9999* = 2007
- 9999@ = 2006
- 9999^ = 2005
- 9999~ = 2004
- 9999x = 2003 or older

- Character following count value designates the year the count was taken
- Ramp counts lie parallel to road
- AADT for Roads lie perpendicular to road

Legend

- IH
- USH
- STH
- CTH
- Local Roads
- Railroads