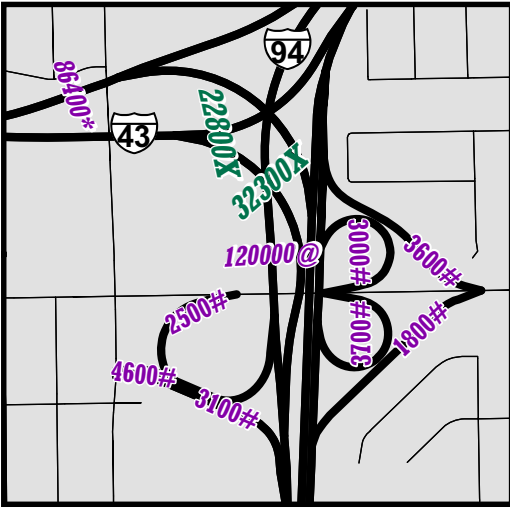
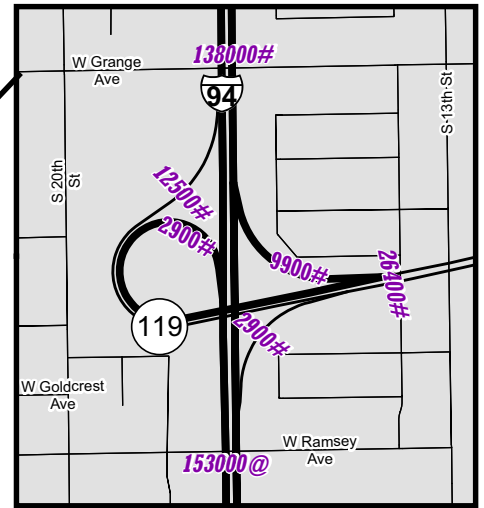


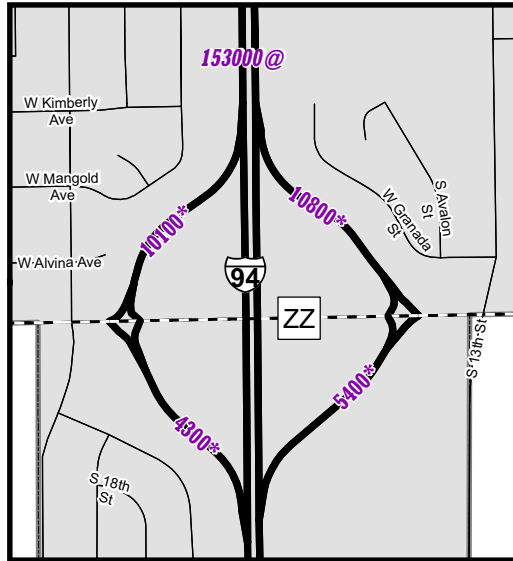
**EXIT 316 I894 W - I43 S & 894 BYPASS
EXIT 317 LAYTON AVE**



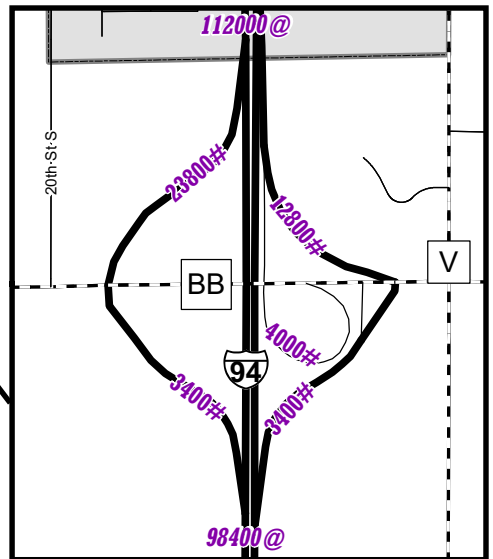
EXIT 318 AIRPORT-MITCHELL FIELD



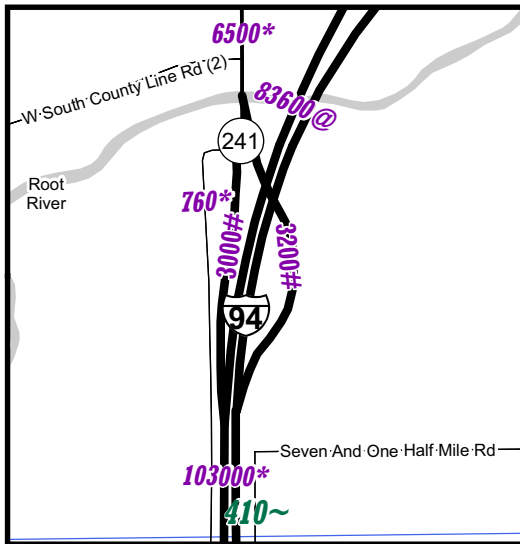
EXIT 319 COLLEGE AVE



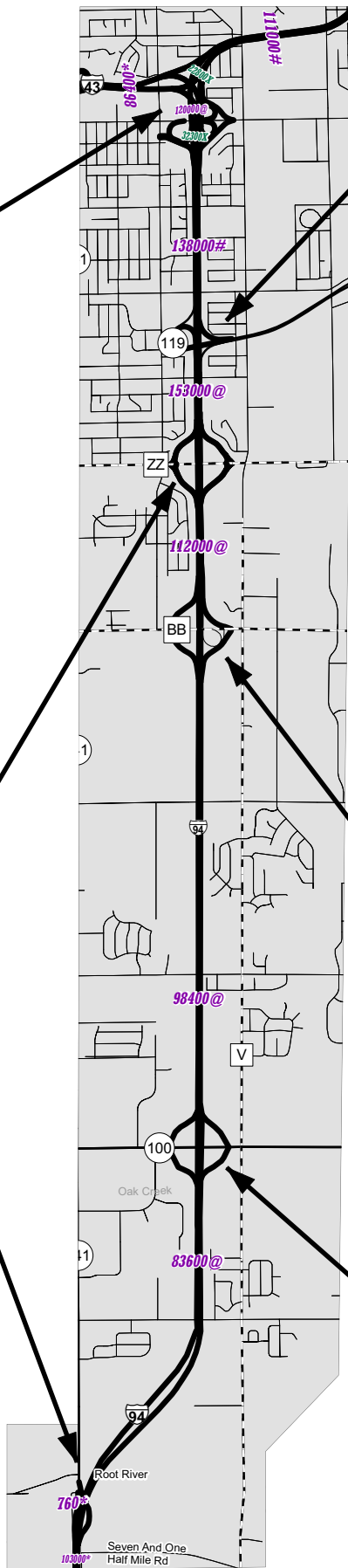
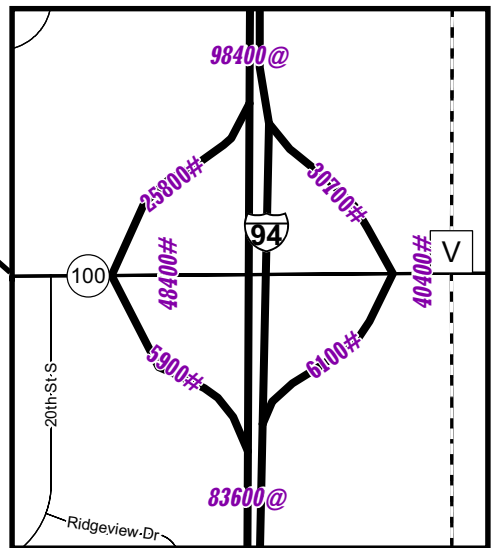
EXIT 320 RAWSON AVE



EXIT 325 STH 241N - 27TH ST



EXIT 322 STH 100 - RYAN RD



9999 = 2010

2010
INTERSTATE 94 N/S
MILWAUKEE County

- 9999# = 2009
- 9999* = 2008
- 9999@ = 2007
- 9999^ = 2006
- 9999~ = 2005
- 9999x = 2004 or older

- Character following count value designates the year the count was taken
- AADT lie perpendicular to road
- Ramp counts lie parallel to road

- Legend**
- IH
 - USH
 - STH
 - CTH
 - Local Roads
 - Railroads