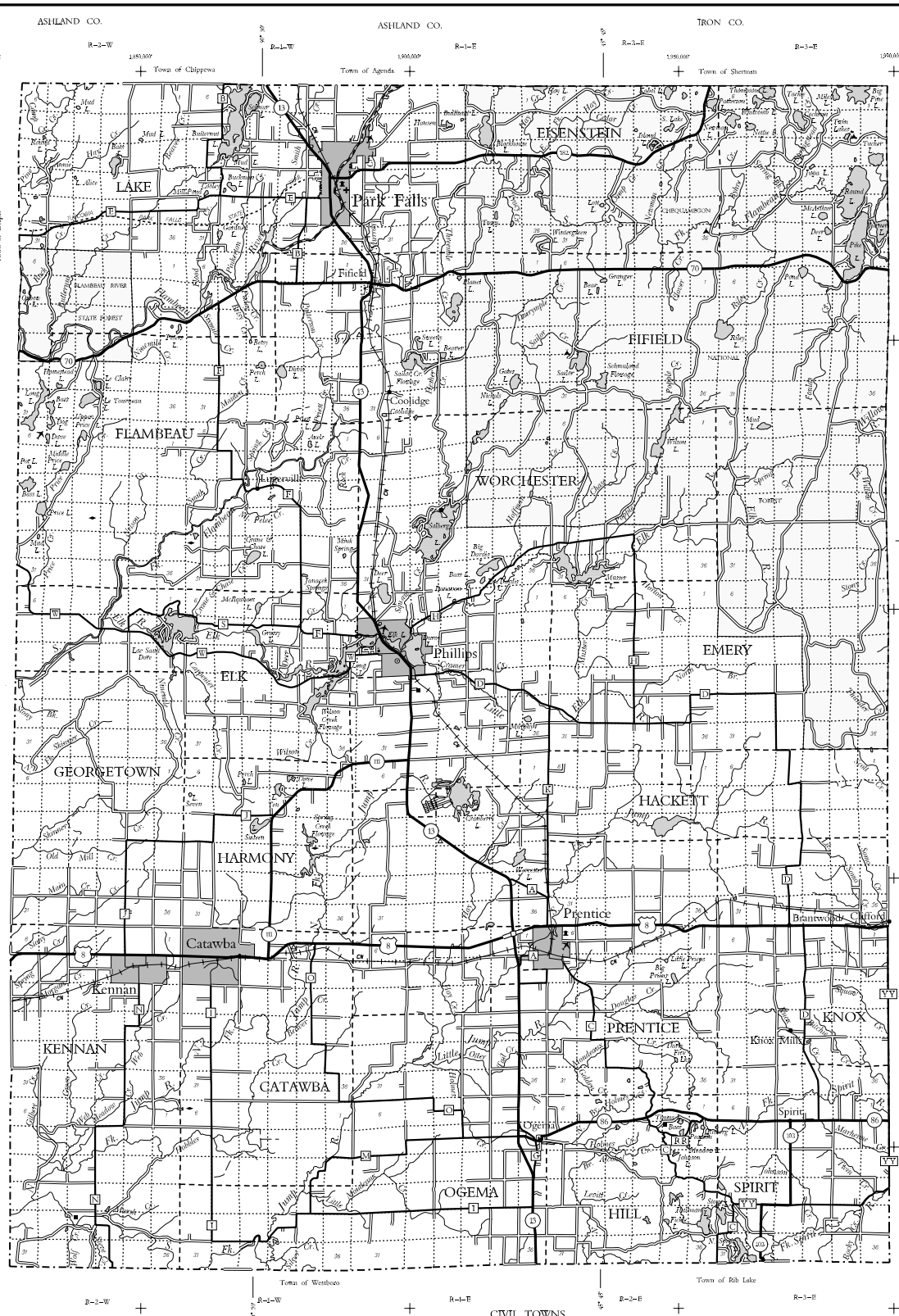

LEGEND

Freeway	Dam	Fish Hatchery
Multilane Divided	Hospital	Game Farm
U.S. or State Hwy	Schools	Public Hunt. or Fish. Grds.
County Trunk Hwy	Airport	Public Camp & Picnic Grds.
Town Road	County Seat	Ranger Station
Firelane	Unincorporated Village	State Park
Railroad	State Boundary	County Park ... With Facilities
State Trail	County Boundary	Without Facilities
Interchange	Civil Town Boundary	Rest Area ... Modern Facilities
Highway Separation	Section Line	Wayside ... Rustic Facilities
Interstate Highway No. 94		
U.S. Highway No. 18		
State Highway No. 59		
County Highway Letter T		

For boundaries of public hunting and fishing grounds please contact the Department of Natural Resources

Grid based on the state plane coordinate system north zone and the NAD 27

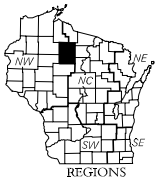

REGIONS

CIVIL TOWNS

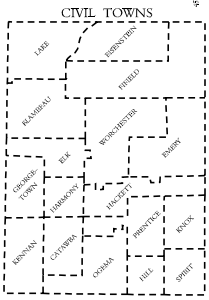

SECTION NUMBERING OF A TOWNSHIP

6	5	4	3	2	1
7	8	9	10	11	12
18	17	16	15	14	13
19	20	21	22	23	24
30	29	28	27	26	25
31	32	33	34	35	36

MILES OF HIGHWAY
as of Dec. 31, 2004

STATE	155
COUNTY	212
LOCAL ROADS	1,049
OTHER ROADS	25
TOTAL FOR COUNTY	1,435

Land Area (2000 Census) ... 1,253 sq. mi
Population (2000 Census) ... 15,822
County Seat ... Phillips

PRICE CO.

DEPARTMENT OF TRANSPORTATION
STATE OFFICE BUILDING
Madison, Wisconsin

SCALE 0 1 2 MILES

Corrected for
JAN. 2006

Base compiled from U.S.G.S. Quadrangles
1:100,000 Series

PRICE 50-NC