

R-4-E

R-5-E

R-6-E

R-7-E

T-20-N

T-20-N

T-19-N

T-19-N

T-18-N

T-18-N

T-17-N

T-17-N

T-16-N








T-16-N

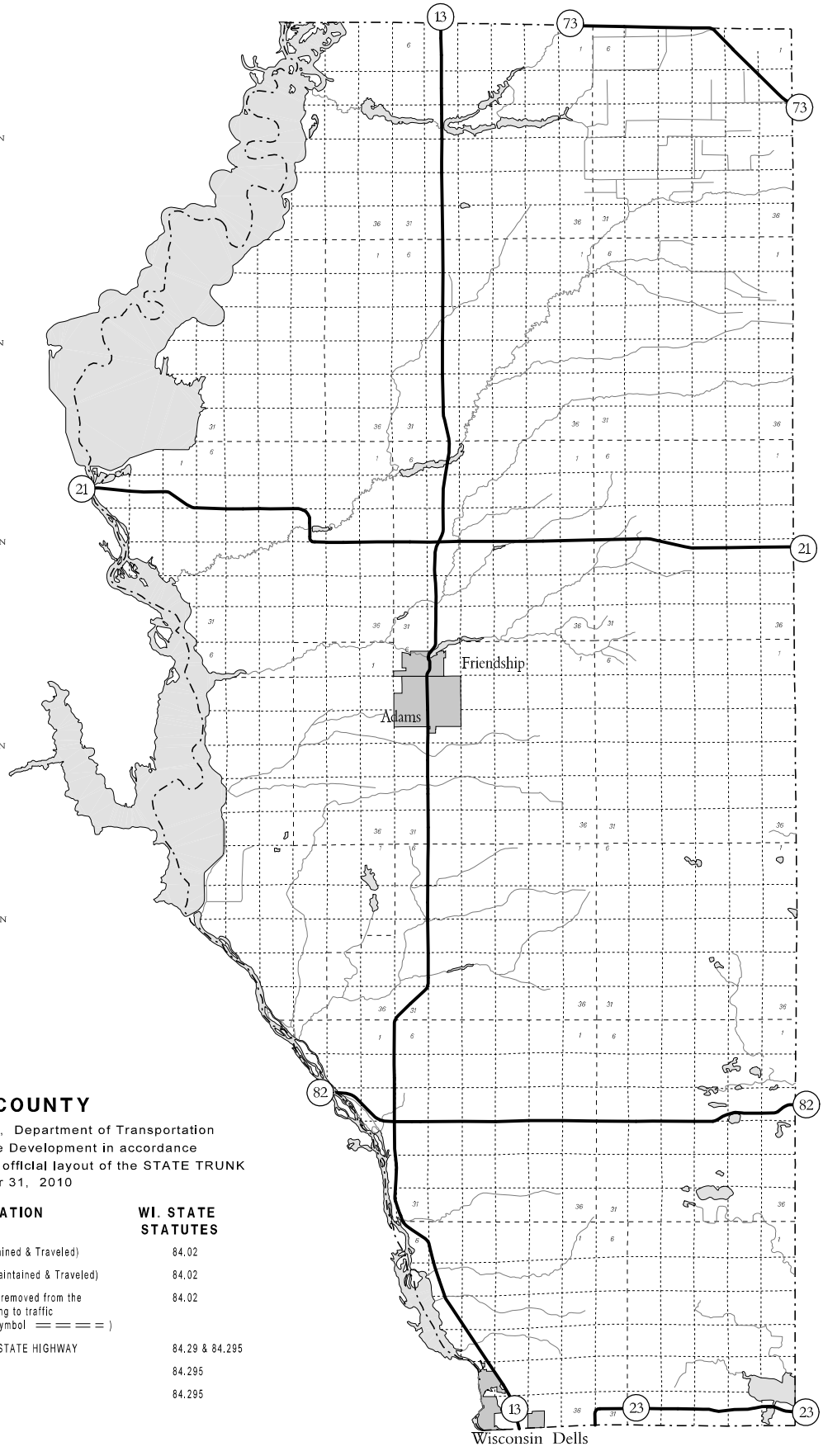
T-15-N

T-14-N

ADAMS COUNTY

Prepared by the State of Wisconsin, Department of Transportation
Div. of Transportation Infrastructure Development in accordance
with Section 84.02(12) showing the official layout of the STATE TRUNK
HIGHWAY SYSTEM as of December 31, 2010

SYMBOL	HIGHWAY DESIGNATION	WI. STATE STATUTES
	STATE TRUNK HIGHWAY (Maintained & Traveled)	84.02
	STATE TRUNK HIGHWAY (Not Maintained & Traveled)	84.02
	STATE TRUNK HIGHWAY (To be removed from the Official STH System upon opening to traffic the highway segment shown as symbol )	84.02
	DESIGNATED FREEWAY- INTERSTATE HIGHWAY	84.29 & 84.295
	DESIGNATED FREEWAY	84.295
	DESIGNATED EXPRESSWAY	84.295



R-4-E

R-5-E

R-6-E

R-7-E