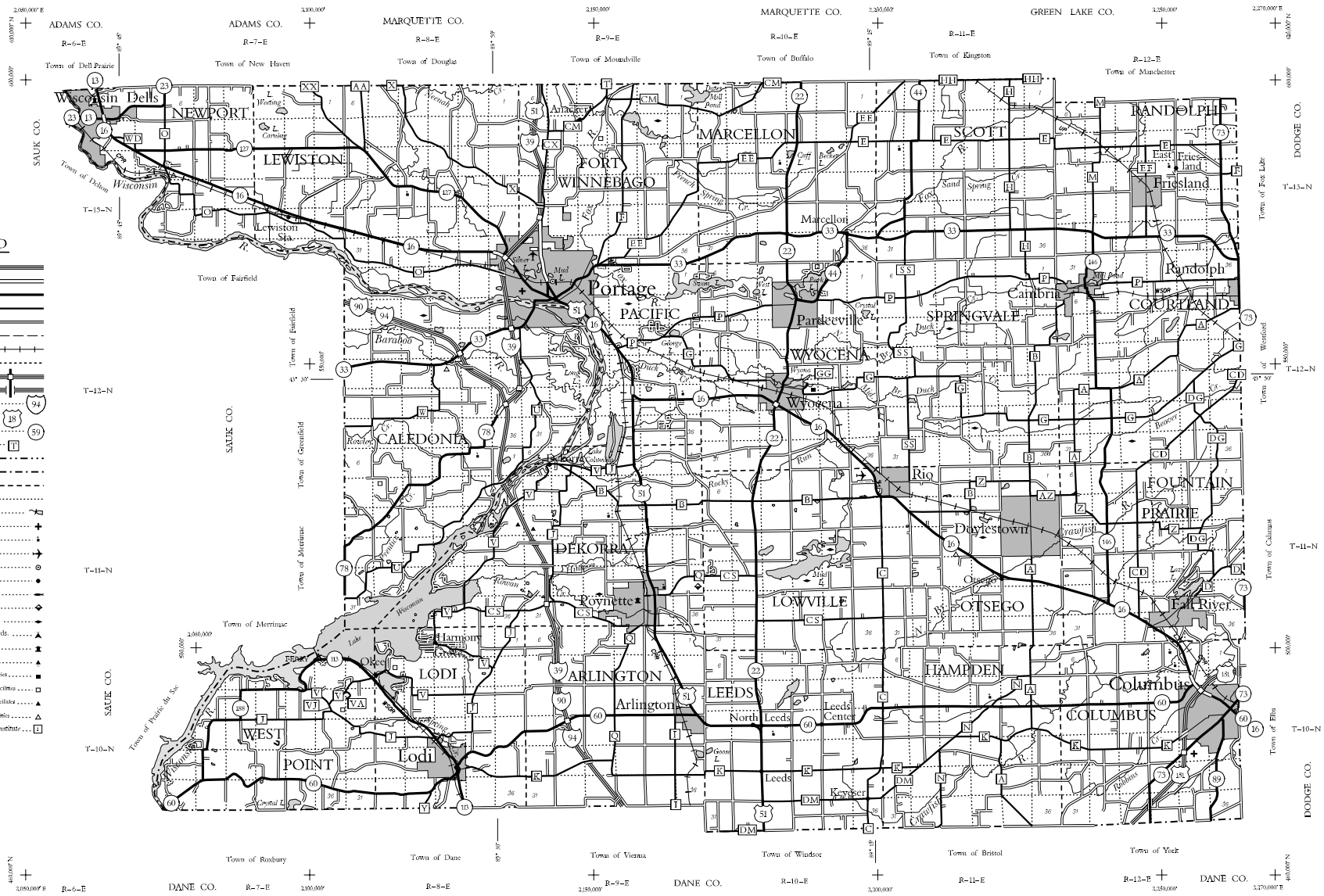

CIVIL TOWNS

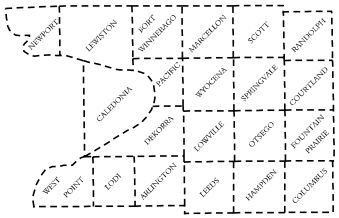

SECTION NUMBERING OF A TOWNSHIP

6	5	4	3	2	1
7	8	9	10	11	12
18	17	16	15	14	13
19	20	21	22	23	24
30	29	28	27	26	25
31	32	33	34	35	36

For boundaries of public hunting and fishing grounds please contact the Department of Natural Resources

Grid based on the state plane coordinate system south zone and the NAD 27

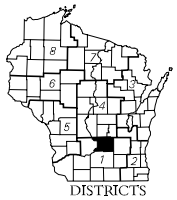

DISTRICTS

MILES OF HIGHWAY
as of Dec. 31, 2002

STATE	278
COUNTY	188
LOCAL ROADS	1,085
OTHER ROADS	0
TOTAL FOR COUNTY	1,721

Land Area (2000 Census) ..... 774 sq mi
Population (2000 Census) 52,468
County Seat ..... Portage

COLUMBIA CO.

DEPARTMENT OF TRANSPORTATION
STATE OFFICE BUILDING
Madison, Wisconsin

SCALE 0 1 2 MILES

Corrected for
JAN. 2003

Base compiled from U.S.G.S. Quadrangles
1:100,000 Series

COLUMBIA 11-1

COLUMBIA 11-1