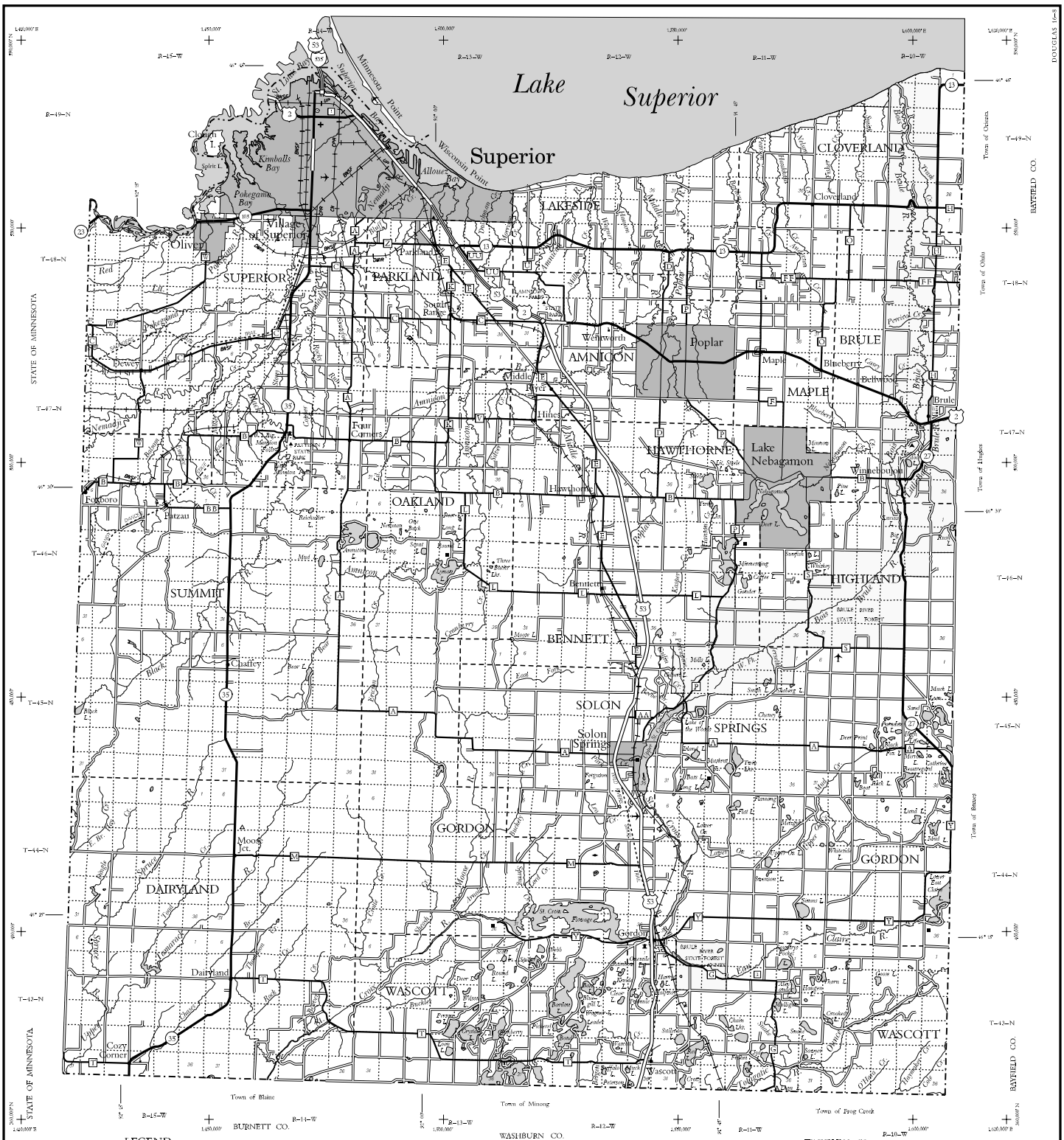

LEGEND

- Freeway
- Multilane Divided
- U.S. or State Hwy
- County Trunk Hwy
- Town Road
- Firelane
- Railroad
- State Trail
- Interchange
- Highway Separation
- Interstate Highway No. — 94
- U.S. Highway No. — 18
- State Highway No. — 59
- County Highway Letter — T
- State Boundary
- County Boundary
- Civil Town Boundary
- Section Line
- Dam
- Hospital
- Schools
- Airport
- County Seat
- Unincorporated Village
- Fish Hatchery
- Game Farm
- Public Hunt. or Fish. Grds.
- Public Camp & Picnic Grds.
- Ranger Station
- State Park
- County Park ... With Facilities
- Without Facilities
- Rest Area ... Modern Facilities
- Wayside ... Basic Facilities
- *Univ. of Wisconsin – Superior*
- *Gordon Correctional Center*

CIVIL TOWNS

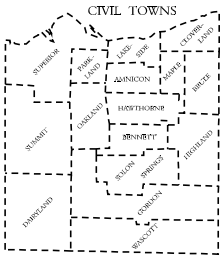

For boundaries of public hunting and fishing grounds please contact the Department of Natural Resources

Grid based on the state plane coordinate system, system north zone and the NAD 27

SECTION NUMBERING OF A TOWNSHIP

6	5	4	3	2	1
7	8	9	10	11	12
18	17	16	15	14	13
19	20	21	22	23	24
30	29	28	27	26	25
31	32	33	34	35	36

MILES OF HIGHWAY
as of Dec. 31, 2008

STATE	132
COUNTY	337
LOCAL ROADS	1,400
OTHER ROADS	130
TOTAL FOR COUNTY	2,098

Land Area (2000 Census) ... 1,059 sq. mi.
Population (2000 Census) 43,287
County Seat ..... *Superior*

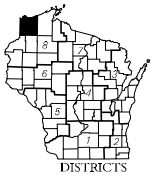

DISTRICTS

DOUGLAS CO.

DEPARTMENT OF TRANSPORTATION
STATE OFFICE BUILDING
Madison, Wisconsin

SCALE 0 1 2 3 MILES

Compiled for
JAN. 2009

Base compiled from U.S.G.S. Quadrangles
1:250,000 Scale

DOUGLAS 16-8