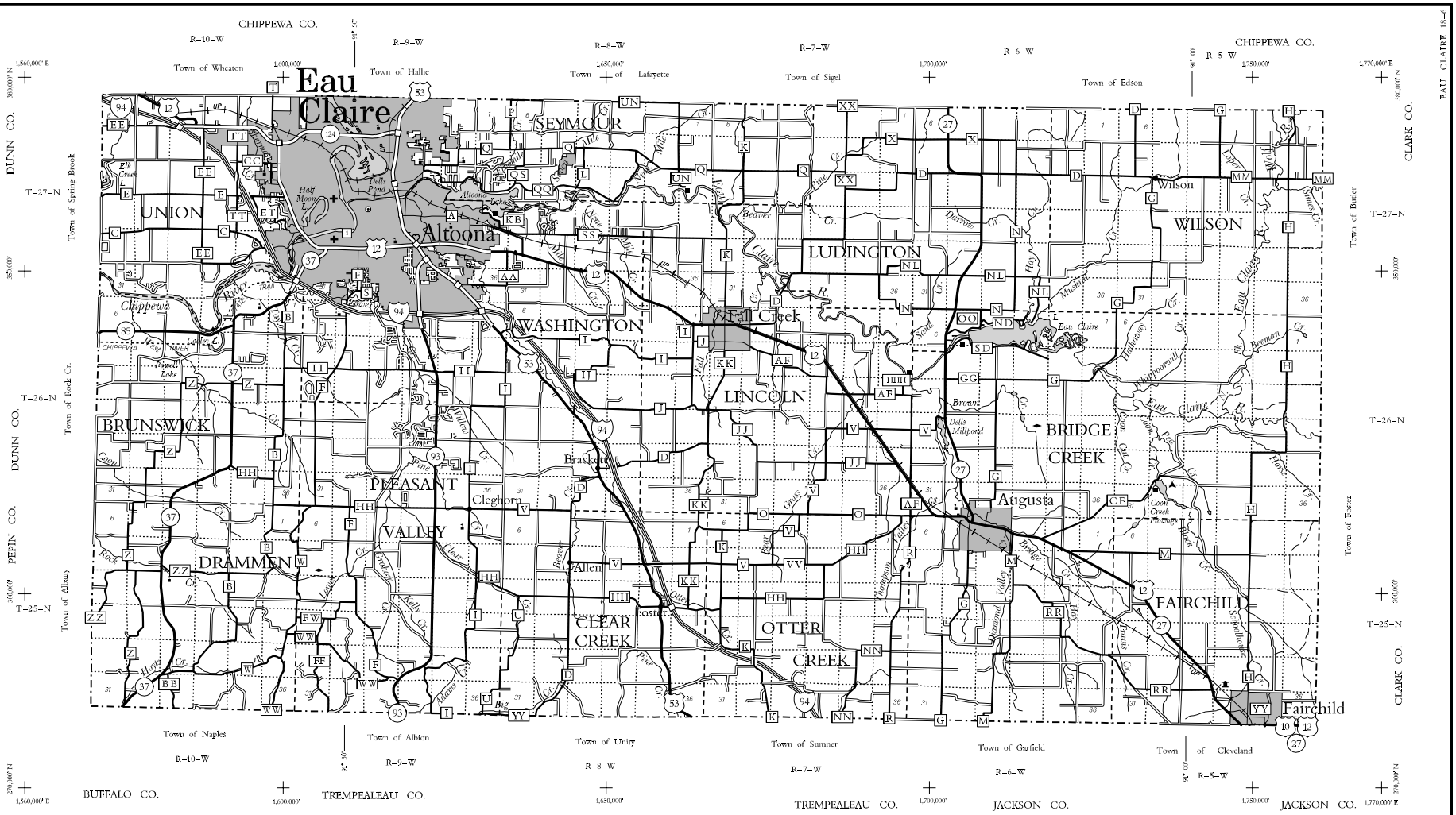

LEGEND

- Freeway
- Multilane Divided
- U.S. or State Hwy
- County Trunk Hwy
- Town Road
- Firelane
- Railroad
- State Trail
- Interchange
- Highway Separation
- Interstate Highway No. (94)
- U.S. Highway No. (18)
- State Highway No. (59)
- County Highway Letter (T)
- State Boundary
- County Boundary
- Civil Town Boundary
- Section Line
- Dam
- Hospital
- Schools
- Airport
- County Seat
- Unincorporated Village
- Fish Hatchery
- Game Farm
- Public Hunt. or Fish. Grds.
- Public Camp & Picnic Grds.
- Ranger Station
- State Park
- County Park ....With Facilities
- Without Facilities
- Rest Area.....Modern Facilities
- Wayside.....Rustic Facilities
- *University of Wisconsin–Eau Claire*

CIVIL TOWNS

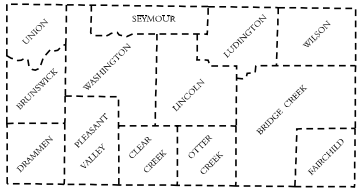

For boundaries of public hunting and fishing grounds please contact the Department of Natural Resources

Grid based on the state plane coordinate system system central zone and the NAD 27

SECTION NUMBERING OF A TOWNSHIP

6	5	4	3	2	1
7	8	9	10	11	12
18	17	16	15	14	13
19	20	21	22	23	24
30	29	28	27	26	25
31	32	33	34	35	36

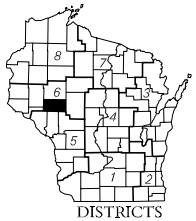

DISTRICTS

MILES OF HIGHWAY

as of Dec. 31, 2001

STATE	147
COUNTY	419
LOCAL ROADS	961
OTHER ROADS	20
TOTAL FOR COUNTY	1,547

Land Area (2000 Census) .... 638 sq mi
Population (2000 Census) 93,142
County Seat ..... Eau Claire

EAU CLAIRE CO.

DEPARTMENT OF TRANSPORTATION
STATE OFFICE BUILDING
Madison, Wisconsin

SCALE 0 1 2 MILES

Corrected for
JAN. 2003

Base compiled from U.S.G.S. Quadrangles
1:100,000 Series

EAU CLAIRE 18–6