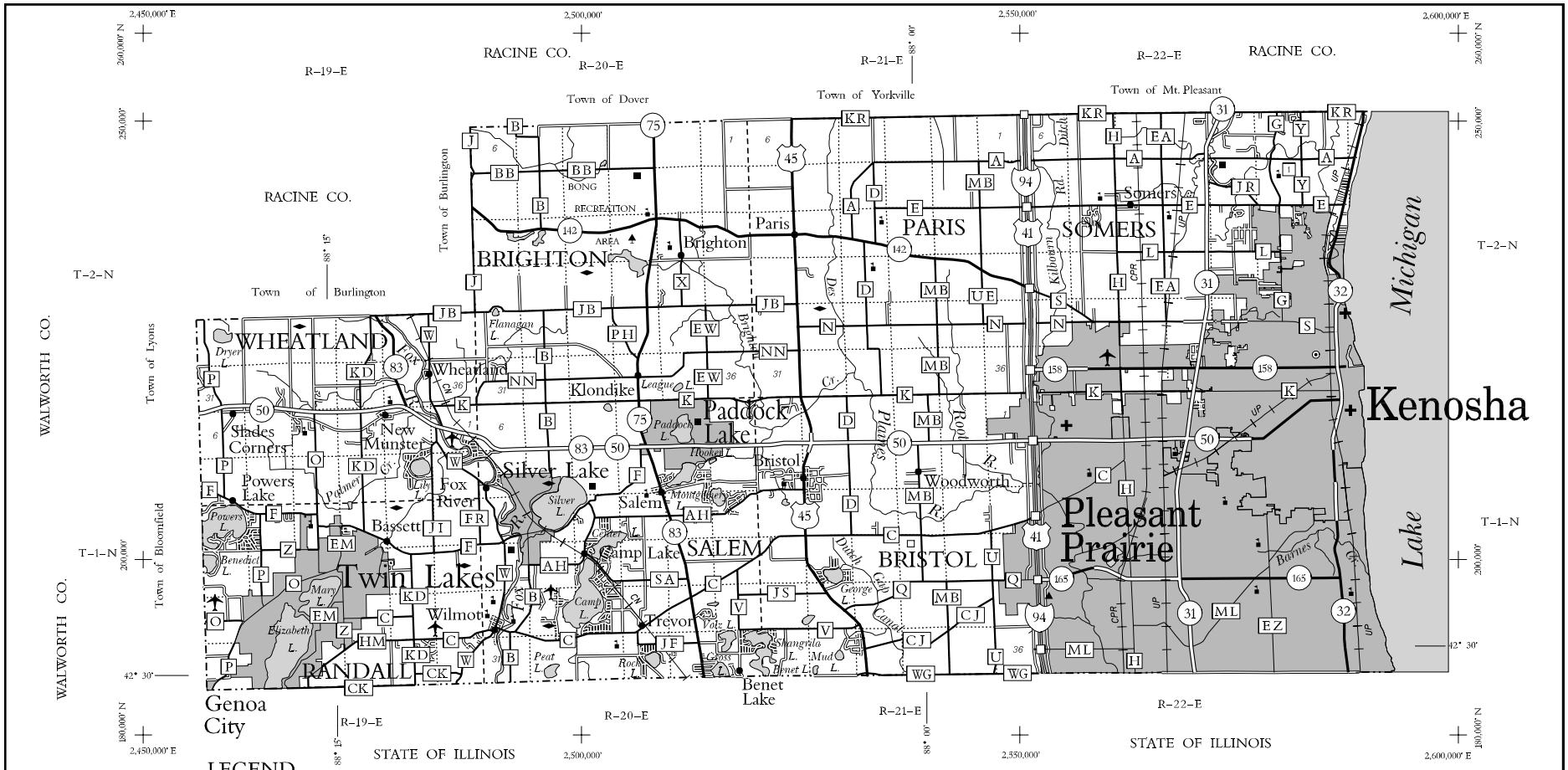

LEGEND

- Freeway
- Multilane Divided
- U.S. or State Hwy
- County Trunk Hwy
- Town Road
- Firelane
- Railroad
- State Trail
- Interchange
- Highway Separation
- Interstate Highway No. (94)
- U.S. Highway No. (18)
- State Highway No. (59)
- County Highway Letter (T)
- State Boundary
- County Boundary
- Civil Town Boundary
- Section Line
- Dam
- Hospital
- Schools
- Airport
- County Seat
- Unincorporated Village
- Fish Hatchery
- Game Farm
- Public Hunt. or Fish. Grds.
- Public Camp & Picnic Grds.
- Ranger Station
- State Park
- County Park ..... With Facilities
- Without Facilities
- Rest Area ..... Modern Facilities
- Wayside ..... Rustic Facilities
- *Univ. of Wisconsin – Parkside*

SECTION NUMBERING OF A TOWNSHIP

6	5	4	3	2	1
7	8	9	10	11	12
18	17	16	15	14	13
19	20	21	22	23	24
30	29	28	27	26	25
31	32	33	34	35	36

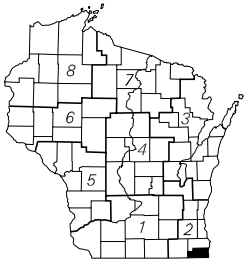

DISTRICTS

For boundaries of public hunting and fishing grounds please contact the Department of Natural Resources

Grid based on the state plane coordinate system south zone and the NAD 27

MILES OF HIGHWAY
as of Dec. 31, 2001

STATE	117
COUNTY	262
LOCAL ROADS	653
OTHER ROADS	7
TOTAL FOR COUNTY	1,039

Land Area (2000 Census) ..... 273 sq mi
Population (2000 Census) 149,577
County Seat ..... Kenosha

CIVIL TOWNS

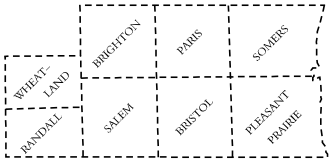

KENOSHA CO.

DEPARTMENT OF TRANSPORTATION
STATE OFFICE BUILDING
Madison, Wisconsin

SCALE 0 1 2 MILES

Corrected for
JAN. 2003

Base compiled from U.S.G.S. Quadrangles
1:100,000 Series

KENOSHA 30–2

KENOSHA 30–2