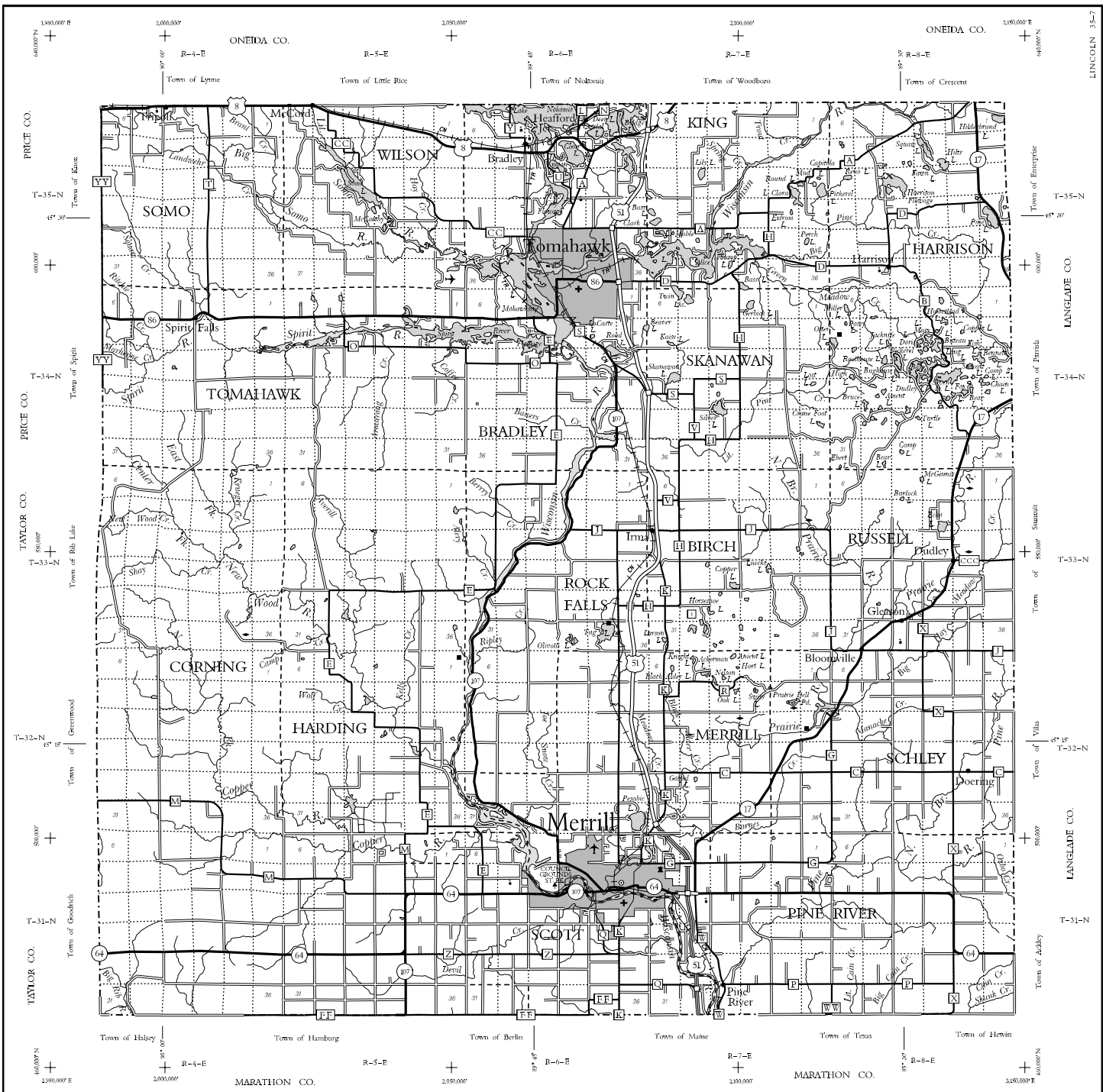

LEGEND

- Freeway
- Multilane Divided
- U.S. or State Hwy
- County Trunk Hwy
- Town Road
- Firelane
- Railroad
- State Trail
- Interchange
- Highway Separation
- Interstate Highway No. — 94
- U.S. Highway No. — 18
- State Highway No. — 59
- County Highway Letter — T
- State Boundary
- County Boundary
- Civil Town Boundary
- Section Line
- Dam
- Hospital
- Schools
- Airport
- County Seat
- Unincorporated Village
- Fish Hatchery
- Game Farm
- Public Hunt. or Fish. Grds.
- Public Camp & Picnic Grds.
- Ranger Station
- State Park
- County Park — With Facilities
- Without Facilities
- Rest Area — Modern Facilities
- Wayside — Rustic Facilities
- *Lincoln Hills School*

CIVIL TOWNS

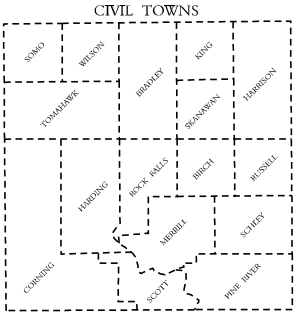

- For boundaries of public hunting and fishing grounds please contact the Department of Natural Resources
- Grid based on the state plane coordinate system central zone and the NAD 27

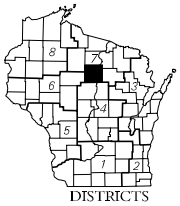

DISTRICTS

SECTION NUMBERING OF A TOWNSHIP

6	5	4	3	2	1
7	8	9	10	11	12
18	17	16	15	14	13
19	20	21	22	23	24
30	29	28	27	26	25
31	32	33	34	35	36

MILES OF HIGHWAY
as of Dec. 31, 2001

STATE	156
COUNTY	266
LOCAL ROADS	851
OTHER ROADS	27
TOTAL FOR COUNTY	1300

Land Area (2000 Census) ..... 888 sq. mi
Population (2000 Census) 29,641
County Seat ..... Merrill

LINCOLN CO.

DEPARTMENT OF TRANSPORTATION
STATE OFFICE BUILDING
Madison, Wisconsin

SCALE 0 1 2 MILES

Corrected for
JAN. 2003

Base compiled from U.S.G.S. Quadrangles
1:200,000 Series

LINCOLN 35-7