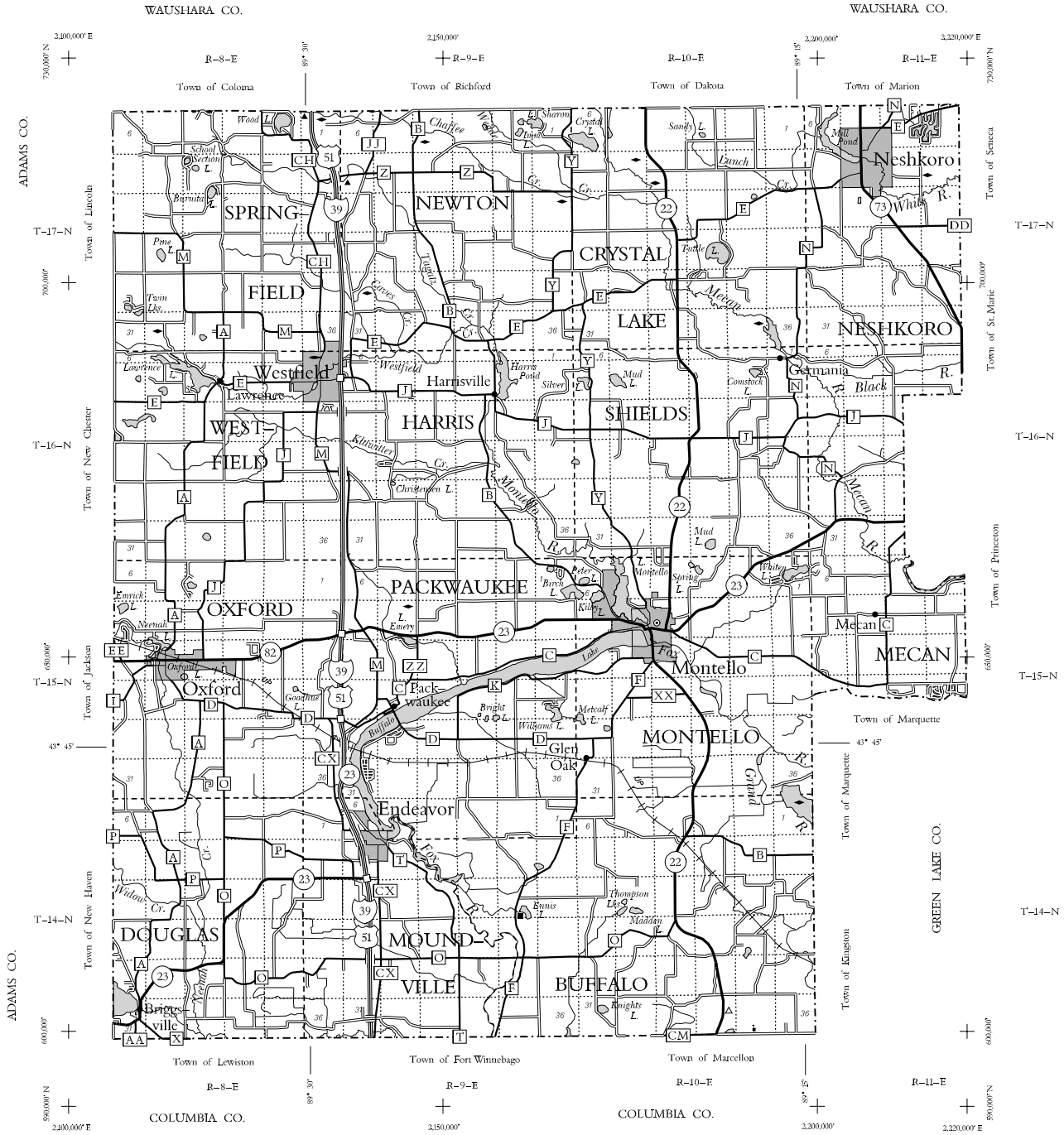

LEGEND

Freeway	Dam
Multilane Divided	Hospital
U.S. or State Hwy	Schools
County Trunk Hwy	Airport
Town Road	County Seat
Firelane	Unincorporated Village
Railroad	Fish Hatchery
State Trail	Game Farm
Interchange	Public Hunt. or Fish. Grds.
Highway Separation	Public Camp & Picnic Grds.
Interstate Highway No. (94)	Ranger Station
U.S. Highway No. (18)	State Park
State Highway No. (59)	County Park ..... With Facilities
County Highway Letter (T)	Without Facilities
State Boundary	Rest Area ..... Modern Facilities
County Boundary	Wayside ..... Rustic Facilities
Civil Town Boundary	
Section Line	

CIVIL TOWNS

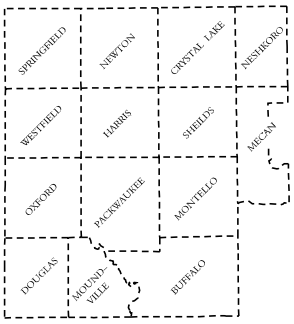

SECTION NUMBERING OF A TOWNSHIP

6	5	4	3	2	1
7	8	9	10	11	12
18	17	16	15	14	13
19	20	21	22	23	24
30	29	28	27	26	25
31	32	33	34	35	36

For boundaries of public hunting and fishing grounds please contact the Department of Natural Resources

Grid based on the state plane coordinate system south zone and the NAD 27

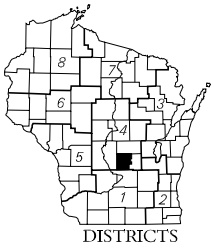

DISTRICTS

MILES OF HIGHWAY
as of Dec. 31, 2001

STATE	87
COUNTY	237
LOCAL ROADS	531
OTHER ROADS	0
TOTAL FOR COUNTY	855

Land Area (2000 Census) ..... 456 sq mi
Population (2000 Census) 15,832
County Seat ..... Montello

MARQUETTE CO.

DEPARTMENT OF TRANSPORTATION
STATE OFFICE BUILDING
Madison, Wisconsin

SCALE 0 1 2 MILES

Corrected for
JAN. 2003

Base compiled from U.S.G.S. Quadrangles
1:100,000 Series