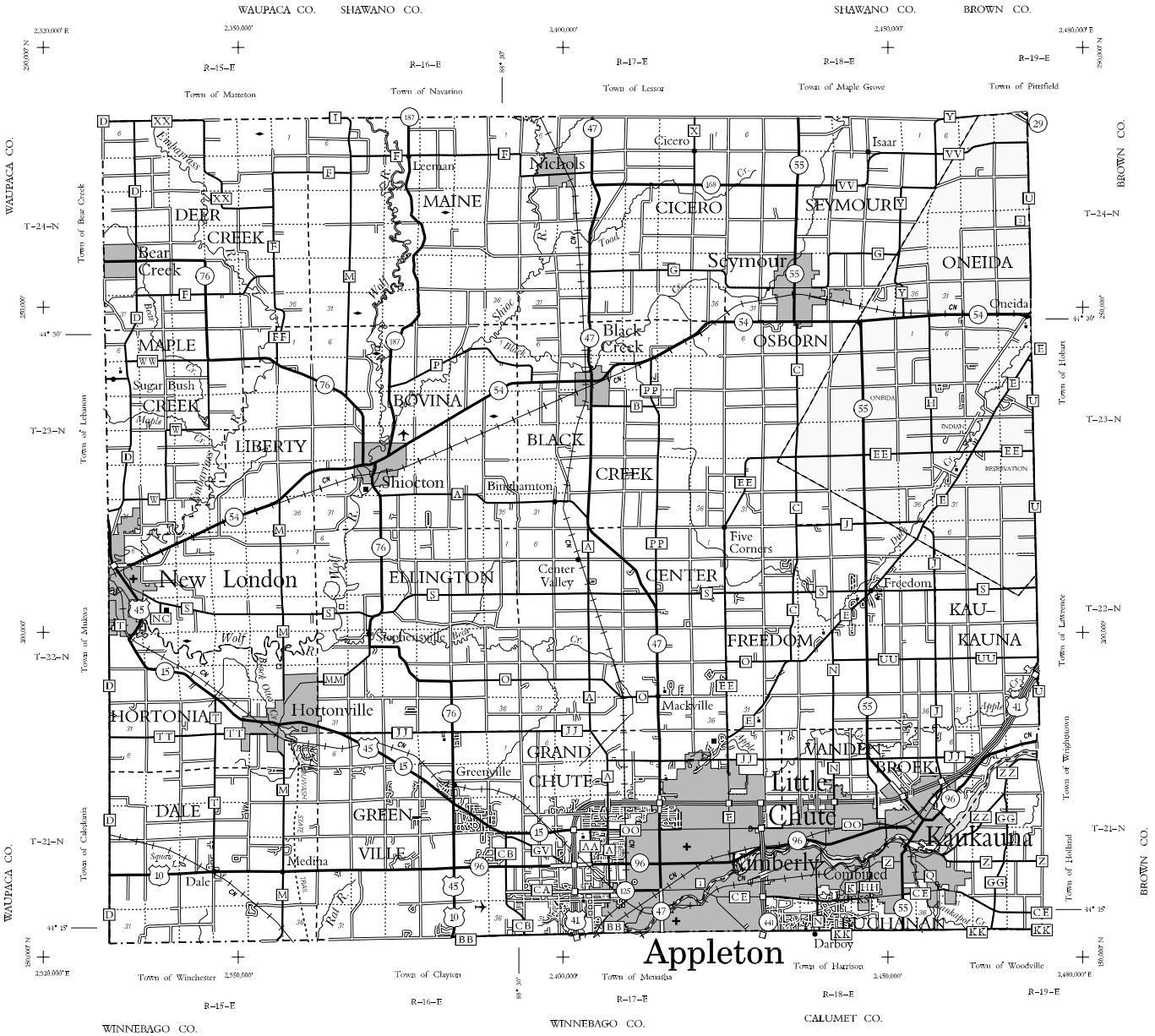

LEGEND

Freeway		Dam	
Multilane Divided		Hospital	+
U.S. or State Hwy		Schools	
County Trunk Hwy		Airport	✈
Town Road		County Seat	◎
Firelane		Unincorporated Village	●
Railroad		Fish Hatchery	
State Trail		Game Farm	
Interchange		Public Hunt. or Fish. Grds.	
Highway Separation		Public Camp & Picnic Grds.	▲
Interstate Highway No.	94	Ranger Station	
U.S. Highway No.	18	State Park	▲
State Highway No.	59	County Park ....With Facilities	■
County Highway Letter	T	Without Facilities	□
State Boundary		Rest Area ....Modern Facilities	▲
County Boundary		Wayside ....Basic Facilities	△
Civil Town Boundary		*Lawrence University*	1
Section Line		*Green Bay Work Release Center*	2

CIVIL TOWNS

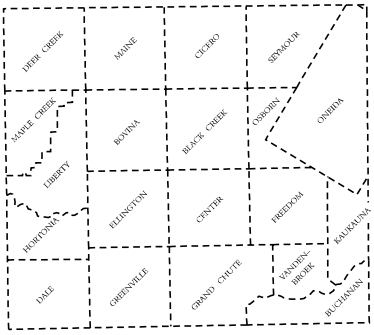

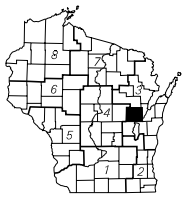

DISTRICTS

MILES OF HIGHWAY
as of Dec. 31, 2001

STATE	195
COUNTY	346
LOCAL ROADS	1,361
OTHER ROADS	3
TOTAL FOR COUNTY	1,905

Land Area (2000 Census) .... 640 sq. mi.
Population (2000 Census) 160,971
County Seat ..... Appleton

For boundaries of public hunting and fishing grounds please contact the Department of Natural Resources

Grid based on the state plane coordinate system central zone and the NAD 27

SECTION NUMBERING OF A TOWNSHIP

6	5	4	3	2	1
7	8	9	10	11	12
18	17	16	15	14	13
19	20	21	22	23	24
30	29	28	27	26	25
31	32	33	34	35	36

OUTAGAMIE CO.

DEPARTMENT OF TRANSPORTATION
STATE OFFICE BUILDING
Madison, Wisconsin

SCALE 0 1 2 MILES

Corrected for
JAN. 2003

Base compiled from U.S.G.S. Quadrangles
1:100,000 Series