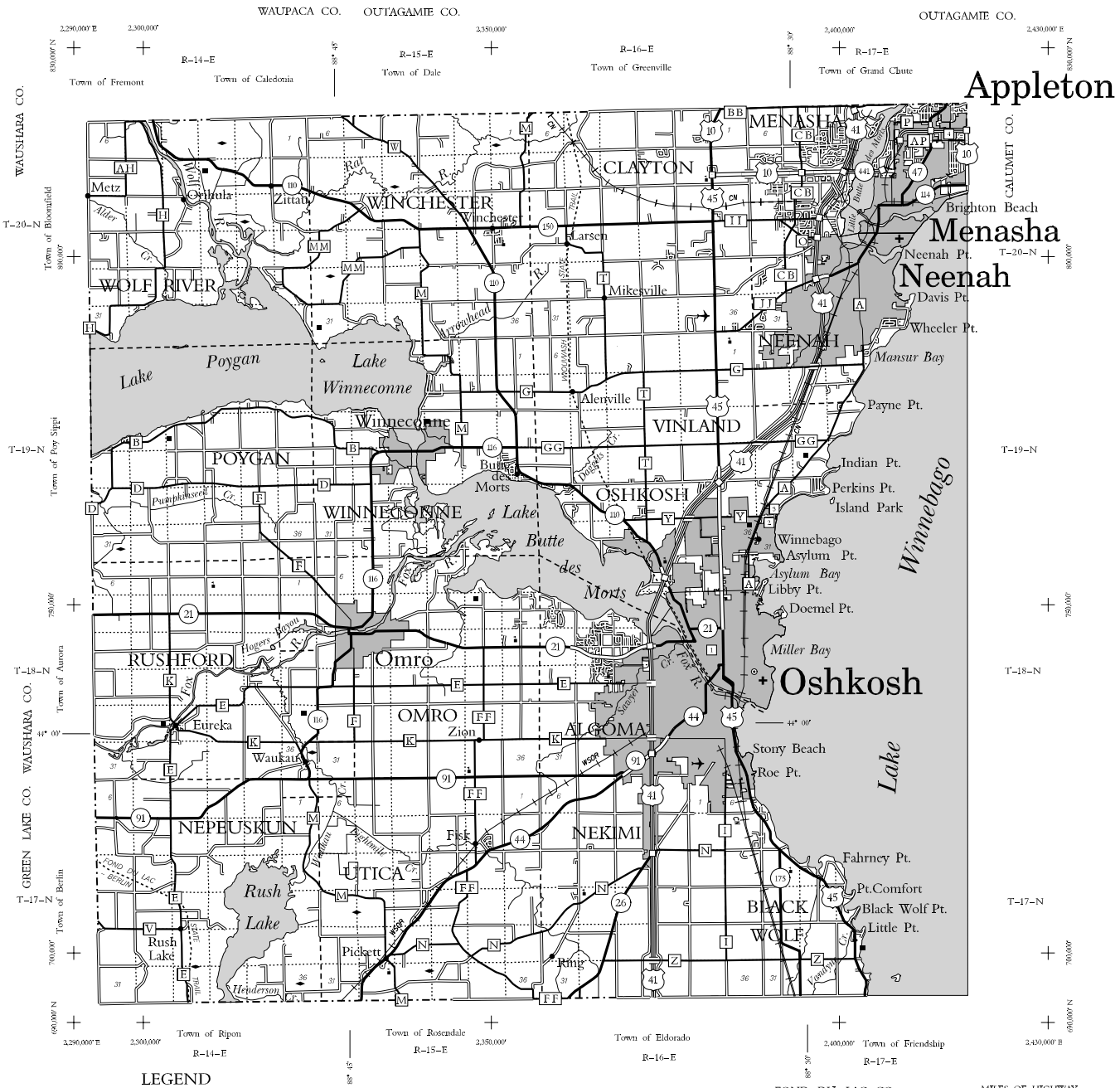

LEGEND

- Freeway
- Multilane Divided
- U.S. or State Hwy
- County Trunk Hwy
- Town Road
- Firelane
- Railroad
- State Trail
- Interchange
- Highway Separation
- Interstate Highway No. (94)
- U.S. Highway No. (18)
- State Highway No. (59)
- County Highway Letter (T)
- State Boundary
- County Boundary
- Civil Town Boundary
- Section Line
- Dam
- Hospital
- Schools
- Airport
- County Seat
- Unincorporated Village
- Fish Hatchery
- Game Farm
- Public Hunt. or Fish. Grds.
- Public Camp & Picnic Grds.
- Ranger Station
- State Park
- County Park ....With Facilities
- Without Facilities
- Rest Area ....Modern Facilities
- Wayside ....Rustic Facilities
- *University of Wisconsin – Oshkosh* (1)
- *Winnebago Mental Health Institute* (3)
- *Winnebago Correctional Institution* (8)
- *University of Wisconsin – Fox Valley* (9)

CIVIL TOWNS

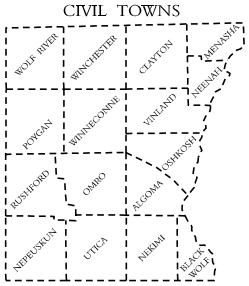

SECTION NUMBERING OF A TOWNSHIP

6	5	4	3	2	1
7	8	9	10	11	12
18	17	16	15	14	13
19	20	21	22	23	24
30	29	28	27	26	25
31	32	33	34	35	36

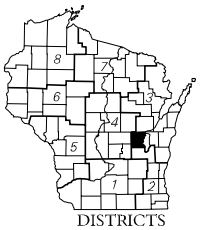

DISTRICTS

Grid based on the state plane coordinate system south zone and the NAD 27

For boundaries of public hunting and fishing grounds please contact the Department of Natural Resources

MILES OF HIGHWAY

as of Dec. 31, 2002

STATE	171
COUNTY	201
LOCAL ROADS	1,100
OTHER ROADS	1
TOTAL FOR COUNTY	1,473

Land Area (2000 Census) ..... 439 sq. mi
Population (2000 Census) 156,763
County Seat ..... Oshkosh

WINNEBAGO CO.

DEPARTMENT OF TRANSPORTATION
STATE OFFICE BUILDING
Madison, Wisconsin

SCALE 0 1 2 MILES

Corrected for
JAN. 2003

Base compiled from U.S.G.S. Quadrangles
1:200,000 Series